





DO NOT SCALE

© Crown copyright and database rights 2019 OS 100049049. You are permitted to use this data solely to enable you to respond to, or interact with, the organisation that provided you with the data. You are not permitted to copy, sub-licence, distribute or sell any of this data to third parties in any form.

-  Carriageway resurfacing including level change to solve visibility issue on the eastbound approach.
 -  Verges to be regraded to tie in with proposed carriageway levels and existing ditch
 -  Proposed kerb alignment to resolve positive drainage and carriageway delineation issues
 -  Existing carriageway alignment
- Road markings to be improved. Double white line system to be extended north of the crossroads and all markings refreshed.

REV	DATE	BY	DESCRIPTION	CHK	APP
P01	13/06/2019	CT	FIRST ISSUE	PS	DD

DRAWING STATUS: **S2 - FOR INFORMATION**



2nd Floor Shirehall, Abbey Foregate, Shrewsbury, SY2 6ND, UK
T+ 44 (0) 1743 501060
wsp.com

CLIENT:



PROJECT: **A529 Safer Roads Fund Hinstock to Audlem**

TITLE: **Mount Pleasant Crossroads Consultation Plan**

SCALE @ A3: As Shown.	CHECKED: P.Savill	APPROVED: D.Davies
PROJECT No: 70050867	DESIGNED: C.Thomas	DRAWN: C.Thomas
DATE: June 19		REV: P01

DRAWING No: **70050867-WSP-GEN-A529-SK-CH-0102**

© WSP UK Ltd

Not to Scale.

Scale 1:1,000.