







-  Proposed road markings.
-  Proposed tactile paving.
-  Proposed new street light and Belisha beacon.
-  Proposed sign and orientation.
-  Existing sign assembly to remain unchanged.
-  Existing road markings.



New temporary signing to be installed on existing street furniture.

© Mouchel Limited - No Reproductions Without Authority

Do not scale - Use only figured dimensions

The contractor is to check all dimensions on site and report any discrepancies to the Site Supervisor.

This drawing is to be read in conjunction with all other standard documentation.

Based upon the Ordnance Survey mapping with permission of the Controller of Her Majesty's Stationary Office © Crown Copyright. Unauthorised reproduction infringes Crown Copyright and may lead to prosecution or civil proceedings.

Shropshire Council Licence No. 100049049, 2016.

Zebra location moved to right		12/01/16	02/01/16	07/01/16
A	Zebra location moved	J.P. Williams	R. Field-Williams	P. Field-Williams
Revision	Amendment	Organised By and Date	Checked By and Date	Approved By and Date

mouchel
building great relationships

2nd Floor, Shropshire House, 100, Shropshire Street, Bridgnorth, Shropshire, SY2 8ND
Tel: 01743 276300 Fax: 01743 276301
Web Site: www.mouchel.com

Client:

Shropshire Council

Project:

Salop Street, Bridgnorth

Drawing Title:

Proposed Zebra Crossing Consultation Plan

Drawn By:	Checked By:	Approved By:	Scale: (at A3 size)
J.P. Williams	R. Field-Williams	P. Field-Williams	Not to Scale
05/01/16	07/01/16	07/01/16	

Purpose:	Consultation	Draft	Issue
		<input type="checkbox"/>	<input checked="" type="checkbox"/>

Drawing Number:	Revision:
1069810-E-101	B