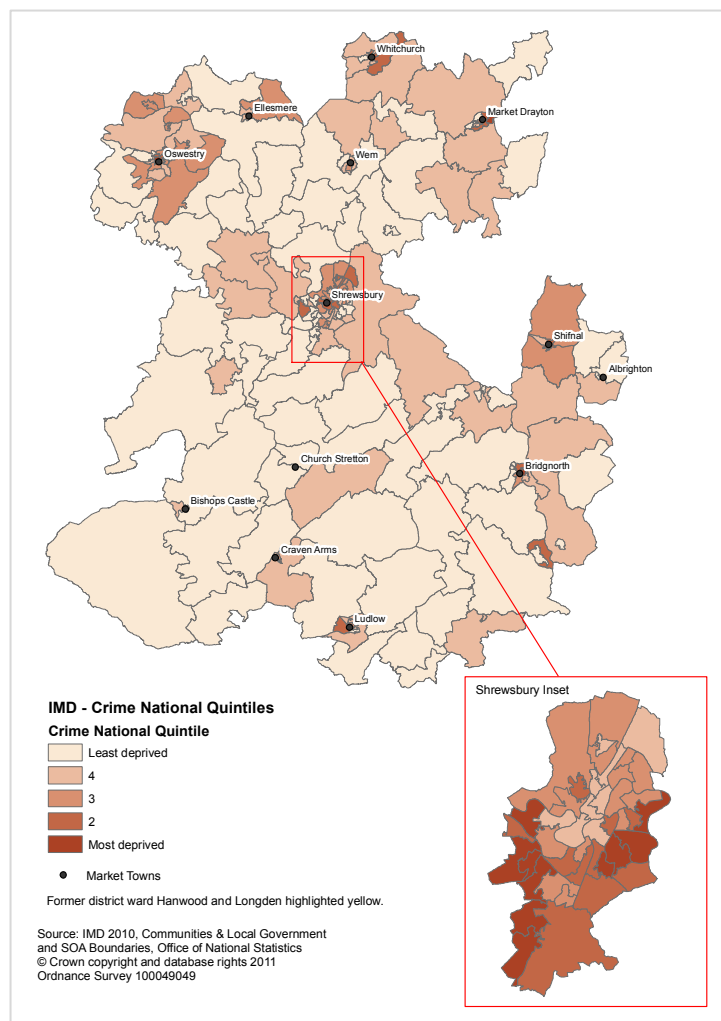
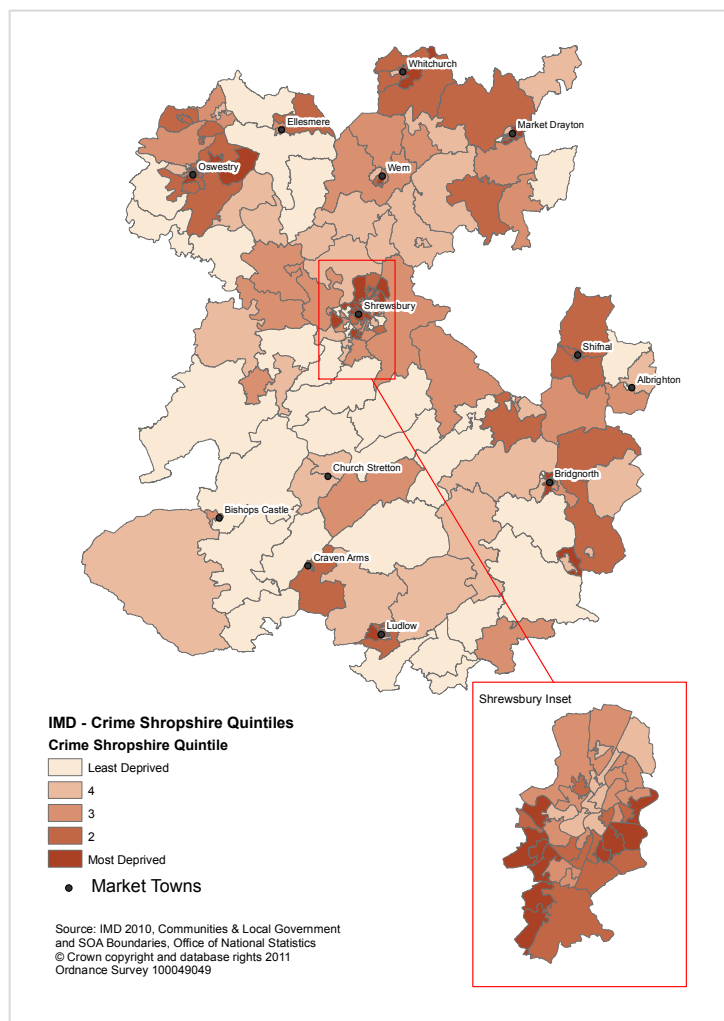




CRIME AND DISORDER IN SHROPSHIRE

Shropshire Rank

National Rank



Crime Domain

This domain measures the rate of recorded crime in an area for four major crime types representing the risk of personal and material victimisation at a small area level.

- Violence – number of reported violent crimes (19 reported crime types) per 1000 at risk population.
- Burglary – number of reported burglaries (4 reported crime types) per 1000 at risk population.
- Theft – number of reported thefts (5 reported crime types) per 1000 at risk population.
- Criminal damage – number of reported crimes (11 reported crime types) per 1000 at risk population.

LLSOA	Former District Ward Name	National Rank /32482	Shropshire Rank /192
E01028832	Bridgnorth East	3393	1
E01028906	Castle	4493	2
E01028874	Market Drayton East	5809	3
E01028856	Shifnal Manor	6838	4
E01028946	Castlefields and Quarry	7034	5
E01028849	Highley	8103	6
E01028987	Underdale	8708	7
E01028944	Castlefields and Quarry	8917	8
E01028902	Cambrian	9241	9
E01028933	Battlefield and Heathgates	9264	10
E01028908	Gatacre	9730	11
E01028833	Bridgnorth East	9736	12
E01028878	Market Drayton South	9756	13
E01028895	Whitchurch South	10155	14
E01028945	Castlefields and Quarry	10469	15
E01028891	Whitchurch North	10679	16
E01028973	Porthill	10862	17
E01028957	Harlescott	11074	18
E01029008	Ludlow St. Laurence's	11295	19
E01028941	Bowbrook	11465	20
E01028873	Market Drayton East	11977	21
E01028934	Battlefield and Heathgates	11998	22
E01028932	Battlefield and Heathgates	12182	23
E01028853	Shifnal Idsall	12196	24
SOA's within the 20% most deprived nationally - Rank less than 6496			
SOA's within the 30% most deprived nationally - Rank less than 9745			
SOA's within the 40% most deprived nationally - Rank less than 12892			

If you require any further information, or have any other research requests, please contact:

Research and Intelligence Team

Shropshire Council
Shirehall
Abbey Foregate
Shrewsbury SY2 6ND
Tel 01743 252562

factsandfigures@shropshire.gov.uk

Sustainability Group - Information Sheet

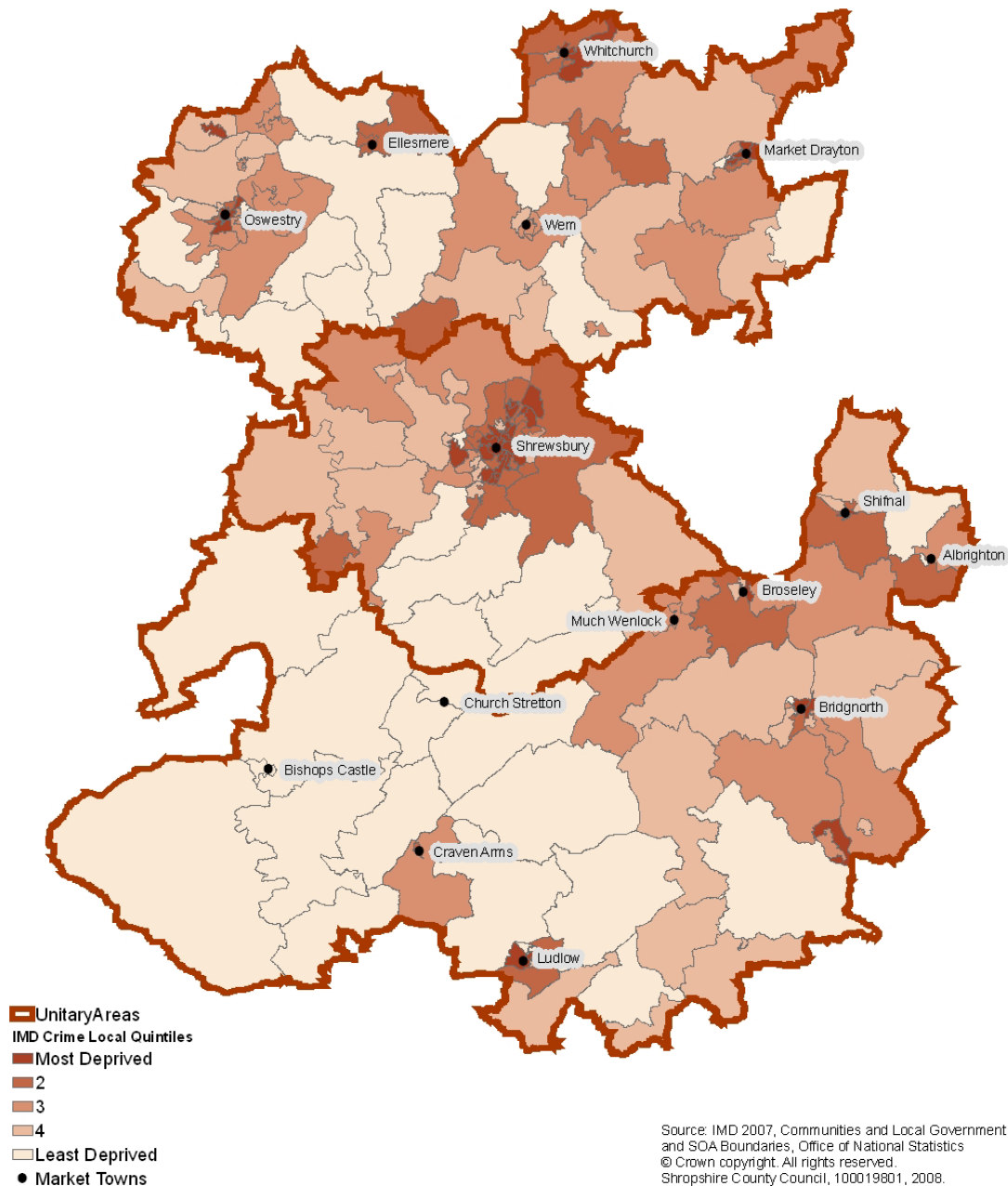
Protecting and Enhancing Shropshire's Environment



CRIME DEPRIVATION IN SHROPSHIRE

IMD07/13

SHROPSHIRE RANK

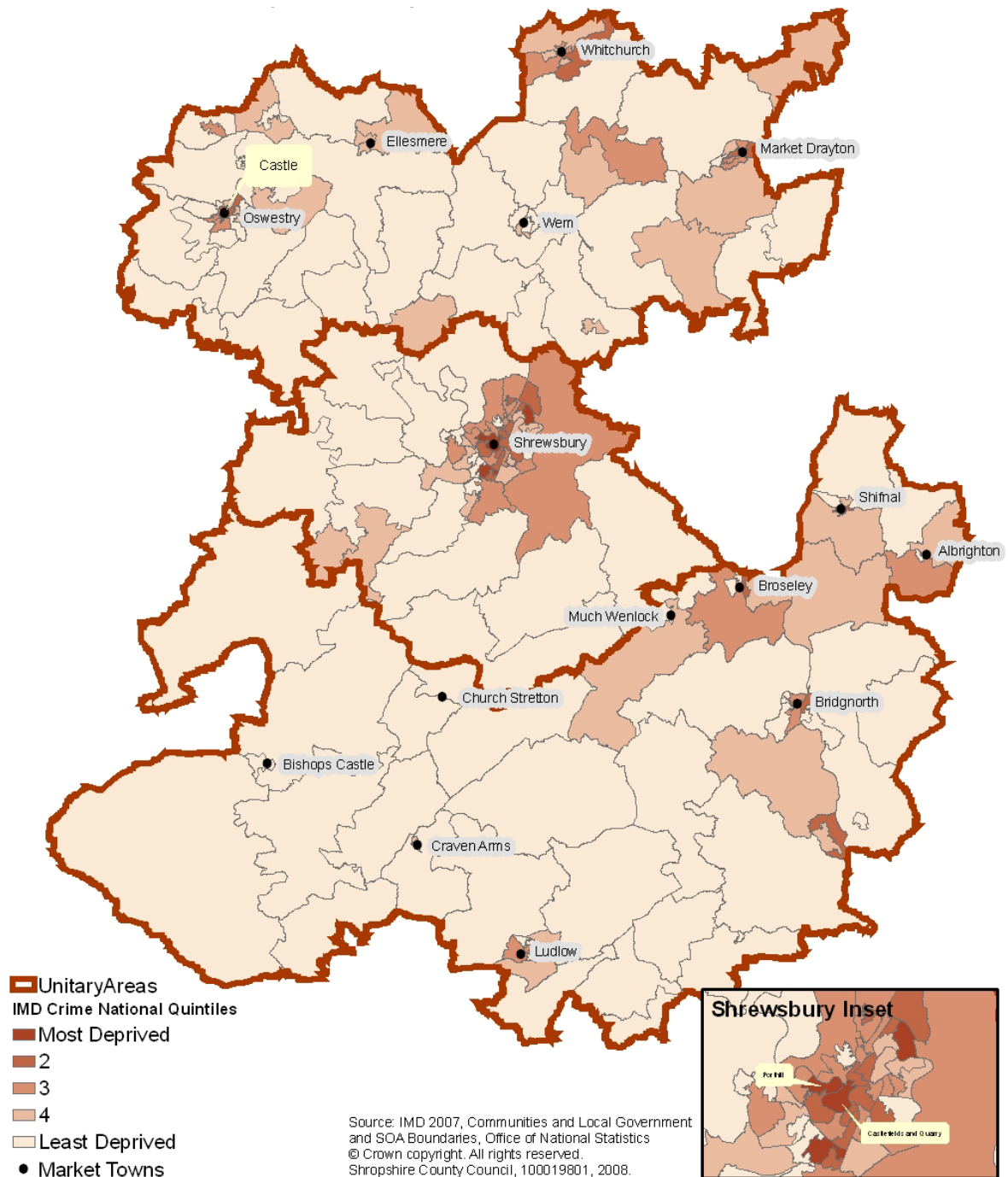


For further information contact Stephanie Sear, Sustainability Group, Economy & Environment Services, Shropshire County Council, Shirehall, Abbey Foregate, Shrewsbury, SY2 6ND. Tel. (01743) 252508, fax (01743) 252505, email sustainability@shropshire.gov.uk
Visit our web site at www.shropshireonline.gov.uk/factsfigures.nsf



CRIME DEPRIVATION NATIONAL RANK

The top 3 most deprived wards are labelled in yellow



Crime Deprivation

The purpose of this domain is to measure the rate of recorded crime for four major volume crime types – burglary, theft, criminal damage and violence – representing the risk of personal and material victimisation at a small area level.

The indicators used to measure this aspect of deprivation are:

- Burglary (4 recorded crime offence types, April 2004 – March 2005)
- Theft (5 recorded crime offence types, April 2004-March 2005)
- Criminal damages (10 recorded crime offence types, April 2004 – March 2005)
- Violence (14 recorded crime offence types, April 2004-March 2005)

TOP 20% MOST DEPRIVED WARDS IN SHROPSHIRE*

SOA	LA NAME	WARD NAME	SHROPSHIRE RANK /192	NATIONAL RANK /32482
E01028906	Oswestry	Castle	1	2397
E01028946	Shrewsbury and Atcham	Castlefields and Quarry	2	4166
E01028973	Shrewsbury and Atcham	Porthill	3	5950
E01028983	Shrewsbury and Atcham	Sundorne	4	6256
E01028963	Shrewsbury and Atcham	Meole Brace	5	6348
E01028944	Shrewsbury and Atcham	Castlefields and Quarry	6	6808
E01028987	Shrewsbury and Atcham	Underdale	7	7122
E01028939	Shrewsbury and Atcham	Belle Vue	8	7958
E01028832	Bridgnorth	Bridgnorth East	9	8414
E01028945	Shrewsbury and Atcham	Castlefields and Quarry	10	8953
E01028974	Shrewsbury and Atcham	Porthill	11	8954
E01028902	Oswestry	Cambrian	12	9992
E01028938	Shrewsbury and Atcham	Belle Vue	13	10190
E01028962	Shrewsbury and Atcham	Meole Brace	14	10775
E01028957	Shrewsbury and Atcham	Harlescott	15	11397
E01028876	North Shropshire	Market Drayton North	16	11561
E01028908	Oswestry	Gatacre	17	11657
E01028932	Shrewsbury and Atcham	Battlefield and Heathgates	18	11763
E01028895	North Shropshire	Whitchurch South	19	11901
E01028838	Bridgnorth	Broseley East	20	12227
E01028856	Bridgnorth	Shifnal Manor	21	12556
E01028949	Shrewsbury and Atcham	Column	22	12769
E01028874	North Shropshire	Market Drayton East	23	12943
E01028849	Bridgnorth	Highley	24	12961
E01028982	Shrewsbury and Atcham	Sundorne	25	12965
E01028941	Shrewsbury and Atcham	Bowbrook	26	13406
E01028984	Shrewsbury and Atcham	Sutton and Reabrook	27	13422
E01028956	Shrewsbury and Atcham	Harlescott	28	13939
E01028833	Bridgnorth	Bridgnorth East	29	14074
E01028873	North Shropshire	Market Drayton East	30	14188
E01028879	North Shropshire	Market Drayton South	31	14402
E01028931	Shrewsbury and Atcham	Bagley	32	15146
E01028907	Oswestry	Castle	33	15333
E01028891	North Shropshire	Whitchurch North	34	15478
E01028926	Oswestry	Weston Rhyn	35	15483
E01029006	South Shropshire	Ludlow Henley	36	15591
E01028934	Shrewsbury and Atcham	Battlefield and Heathgates	37	15790
E01028922	South Shropshire	Ludlow St. Laurence's	38	15851
E01028862	Shrewsbury and Atcham	Belle Vue	39	15898

***Shaded area indicates SOA's which fall within the top 20% most deprived SOA's nationally**

SOA's within the 20% most deprived nationally – Rank less than 6496

SOA's within the 30% most deprived nationally – Rank less than 9745

SOA's within the 40% most deprived nationally – Rank less than 12992

Sustainability Group - Information Sheet

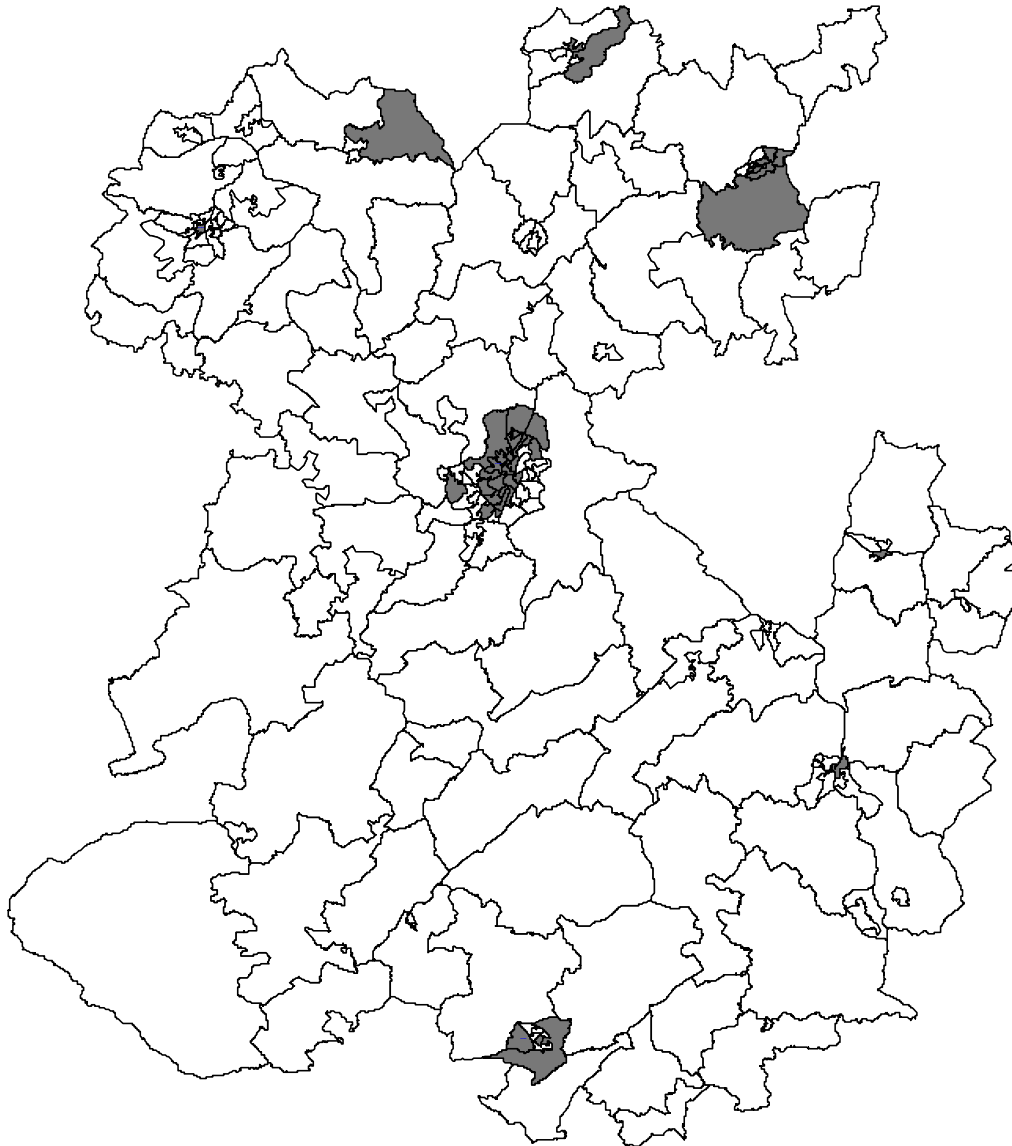
Protecting and enhancing Shropshire's environment



Shropshire crime deprivation

IMD04_07

Top 20% Super Output Area's (SOA's) most deprived in Shropshire



For reference purposes only.
No further copies may be made.

© Crown copyright. All rights reserved.
Shropshire County Council, 100019801, 2005.

Source of the Deputy Prime Minister,
Indices of Deprivation 2004,
Crown Copyright 2005

CRIME SHROPSHIRE QUINTILES

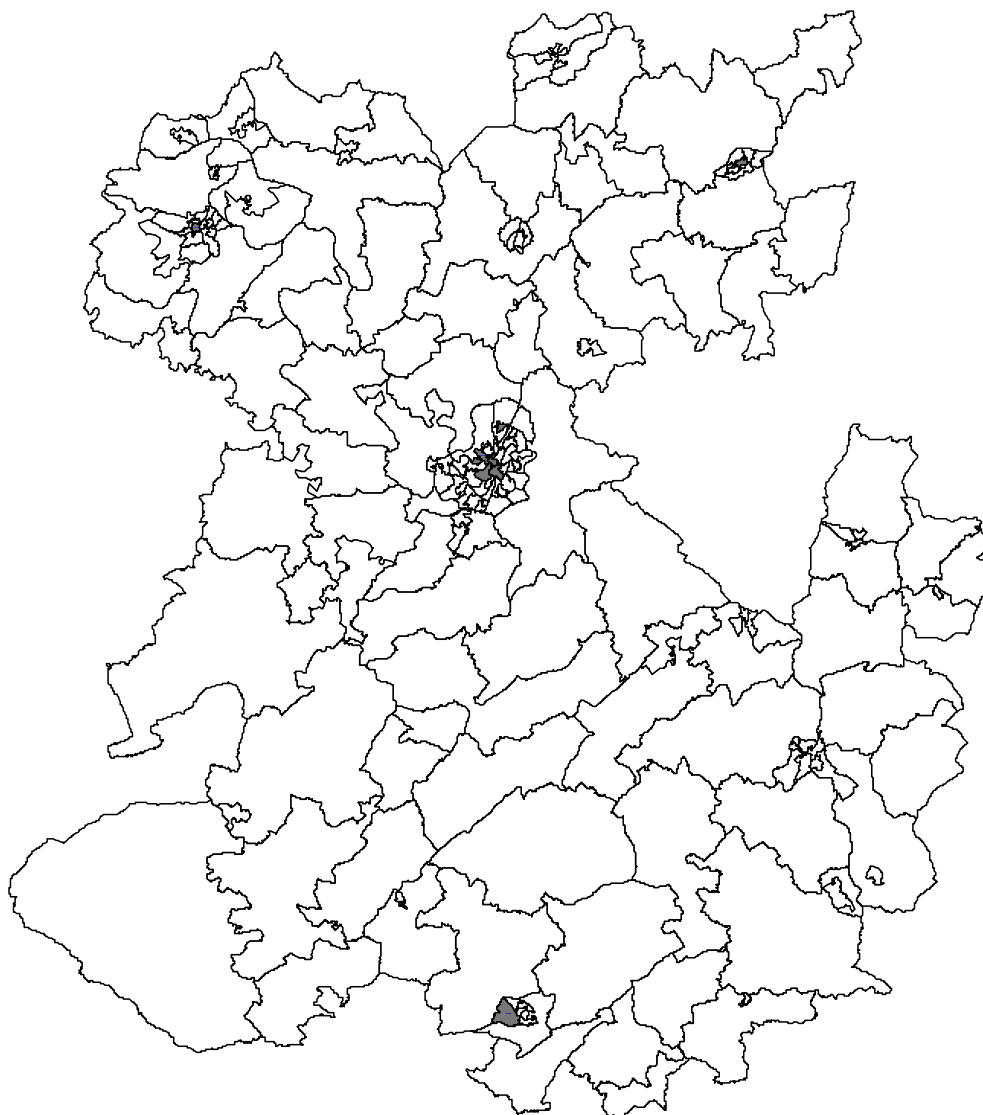
0-20%
21-100%

For further information contact Julie Pugh or Helen Harvey, Sustainability Group, Economy & Environment Services, Shropshire County Council, Shirehall, Abbey Foregate, Shrewsbury, SY2 6ND. Tel. (01743) 252562, fax (01743) 252505, email sustainability@shropshire-cc.gov.uk
Visit our web site at www.shropshire.gov.uk/factsfigures.nsf



National crime deprivation

Shropshire SOA's ranked within the top 20% most deprived nationally



For reference purposes only.
No further copies may be made.

© Crown copyright. All rights reserved.
Shropshire County Council, 100019801, 2005.

Source of the Deputy Prime Minister,
Indices of Deprivation 2004,
Crown Copyright 2005

CRIME NATIONAL QUINTILES
■ 0-20%
■ 21-100%

Crime Deprivation is calculated using a number of indicators:

- Burglary (4 recorded crime offence types, April 2002-March 2003)
- Theft (5 recorded crime offence types, April 2002-March 2003, constrained to CDRP level)
- Criminal damage (10 recorded crime offence types, April 2002-March 2003)
- Violence (14 recorded crime offence types, April 2002-March 2003)

The IMD score for crime deprivation contributes 9.3% of the overall IMD score for each SOA.

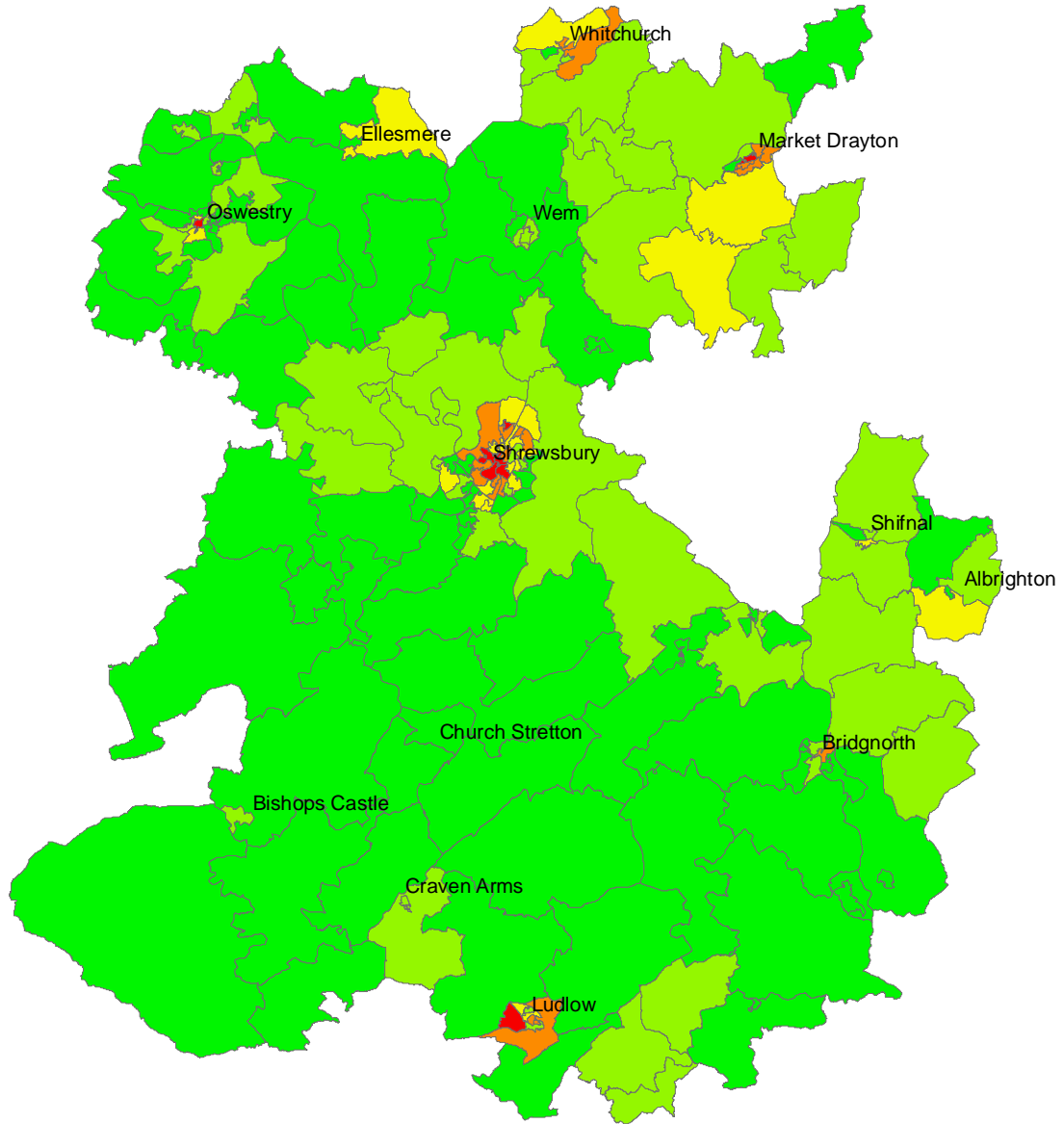
*Please see Information Sheet titled **Deprivation in Shropshire IMD04_01** for a more detailed account of the IMD 2004 and how it is calculated.*

Top 20% soa's most deprived nationally*

SOA	La name	Ward name	Crime shrops. Rank	Crime national rank	Overall shrops. Rank	Overall national rank
E01028906	Oswestry	Castle	1	2,933	4	6,833
E01028931	Shrewsbury	Bagley	2	4,515	14	10,102
E01029008	S. Shropshire	Ludlow St. Laurence's	3	4,594	39	13,710
E01028987	Shrewsbury	Underdale	4	4,811	28	12,429
E01028946	Shrewsbury	Castlefields and Quarry	5	5,324	26	12,363
E01028876	N. Shropshire	Market Drayton North	6	5,440	20	11,438
E01028957	Shrewsbury	Harlescott	7	5,669	1	4,416
E01028945	Shrewsbury	Castlefields and Quarry	8	6,263	12	9,810
E01028929	Shrewsbury	Bagley	9	6,599	121	20,706
E01028874	N.Shropshire	Market Drayton East	10	6,612	126	21,475
E01029007	S. Shropshire	Ludlow Henley	11	7,448	3	6,353
E01028939	Shrewsbury	Belle Vue	12	7,528	88	17,148
E01028878	N.Shropshire	Market Drayton South	13	7,600	106	18,427
E01028873	N. Shropshire	Market Drayton East	14	7,804	8	8,242
E01028938	Shrewsbury	Belle Vue	15	8,558	94	17,587
E01028944	Shrewsbury	Castlefields and Quarry	16	8,599	17	10,799
E01028973	Shrewsbury	Porthill	17	8,822	61	15,251
E01028895	N. Shropshire	Whitchurch South	18	8,964	55	14,811
E01028982	Shrewsbury	Sundorne	19	9,914	36	13,452
E01028956	Shrewsbury	Harlescott	20	10,018	119	20,243
E01028974	Shrewsbury	Porthill	21	10,084	173	27,565
E01028891	N.Shropshire	Whitchurch North	22	10,521	9	8,658
E01028983	Shrewsbury	Sundorne	23	10,730	5	7,210
E01028984	Shrewsbury	Sutton and Reabrook	24	12,441	30	12,874
E01029012	S. Shropshire	Ludlow Sheet with Ludford	25	12,679	150	23,638
E01028832	Bridgnorth	Bridgnorth East	26	12,754	138	22,597
E01028879	N. Shropshire	Market Drayton South	27	12,963	24	12,048
E01028940	Shrewsbury	Belle Vue	28	13,336	132	21,794
E01028933	Shrewsbury	Battlefield and Heathgates	29	13,360	40	13,744
E01028941	Shrewsbury	Bowbrook	30	13,943	140	22,919
E01028958	Shrewsbury	Harlescott	31	14,056	38	13,663
E01028866	N. Shropshire	Ellesmere and Welshampton	32	14,273	47	14,368
E01028988	Shrewsbury	Underdale	33	14,415	65	15,608
E01028932	Shrewsbury	Battlefield and Heathgates	34	14,894	168	26,996
E01028934	Shrewsbury	Battlefield and Heathgates	35	14,962	6	7,857
E01028856	Bridgnorth	Shifnal Manor	36	14,973	146	23,405
E01028963	Shrewsbury	Meole Brace	37	15,546	165	26,315
E01028930	Shrewsbury	Bagley	38	16,001	107	18,594

*shaded area indicates SOA's that fall within the top 20% most deprived SOA's nationally

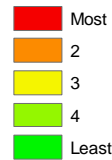
Index of Multiple Deprivation 2004 Crime National Quintiles



IMD Crime

IMD Crime National Quintiles

CRIME AND DISORDER SCORE National quintile



Reproduced from the Ordnance Survey mapping with the permission of the Controller of Her Majesty's Stationery Office (c) Crown copyright. Unauthorised reproduction infringes Crown copyright and may lead to prosecution or civil proceedings. Shropshire County Council 100019801, 2005