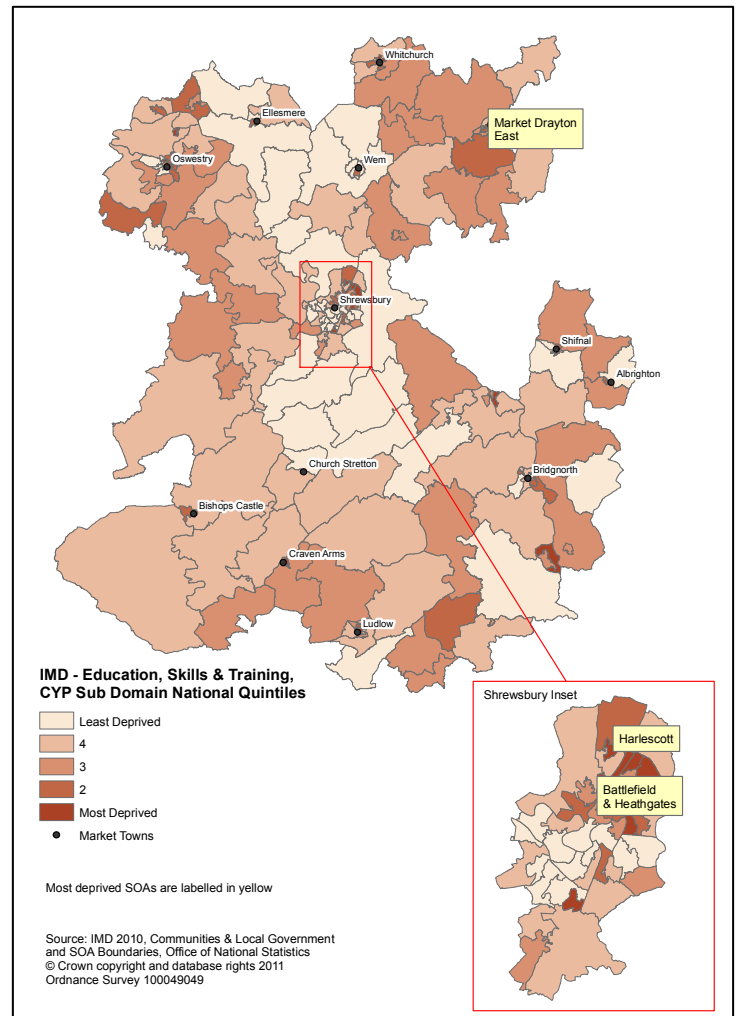
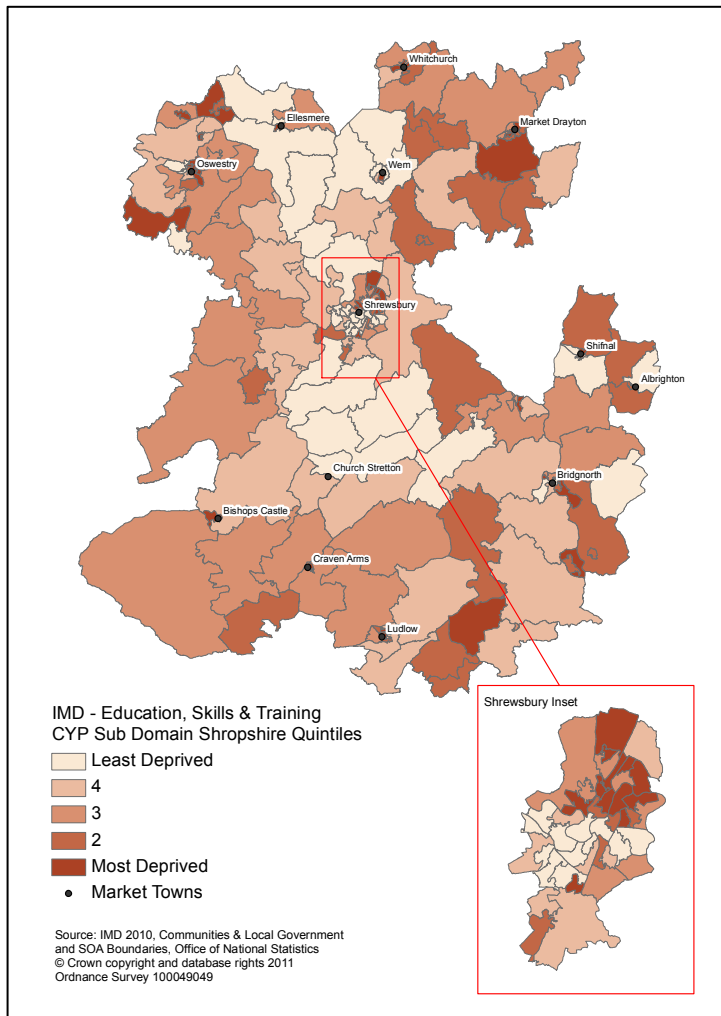




## EDUCATION, SKILLS & TRAINING Children & Young People Sub Domain (2010)

### SHROPSHIRE RANK

### NATIONAL RANK



### Education, Skills and Training Deprivation Affecting Children and Young People

The scores are derived from the following indicators:

- Average point score of pupils taking English, Maths and Science Key Stage 2 exams
- Average points score of pupils taking English, Maths and Science Key Stage 3 exams
- Average capped points score of pupils taking Key Stage 4 (GCSE or equivalent) exams.
- Proportion of young people not staying on in school or non-advanced education above age 16.
- Secondary school absence rate – the proportion of authorised and unauthorised absences from secondary school.
- Proportion of those aged under 21 not entering Higher Education.

In Shropshire 16 out of 192 SOAs fall within the most deprived quintile nationally and 3 SOAs fall within the 10% most deprived nationally. These areas are located within the former district wards of Harlescott, Battlefield & Heathgates and Market Drayton East.

The number of SOAs falling into the least deprived quintile is 44 with an SOA in the former district ward of Porthill in Shrewsbury being the least deprived in the County with a national percentile ranking of 100%.

National and Local Rank (1 = most deprived)			
LLSOA	Name	National Rank /32482	Shropshire Rank /192
E01028957	Harlescott Ward	194	1
E01028934	Battlefield and Heathgates Ward	820	2
E01028873	Market Drayton East Ward	1887	3
E01028962	Meole Brace Ward	3547	4
E01029014	Stokesay Ward	4168	5
E01028912	Gobowen Ward	4187	6
E01028983	Sundome Ward	4466	7
E01028908	Gatacre Ward	4539	8
E01028838	Broseley East Ward	4932	9
E01028967	Monkmoor Ward	4991	10
E01028891	Whitchurch North Ward	5120	11
E01028849	Highley Ward	5670	12
E01029007	Ludlow Henley Ward	5734	13
E01028933	Battlefield and Heathgates Ward	5972	14
E01028982	Sundome Ward	5981	15
E01028968	Monkmoor Ward	6392	16
E01028904	Carreg Llwyd Ward	6693	17
E01028958	Harlescott Ward	6707	18
E01029010	Ludlow St. Peter's Ward	7084	19
E01028926	Weston Rhyn Ward	7113	20
E01028897	Whitchurch West Ward	7185	21
E01028886	Wem East Ward	8102	22
E01028920	St. Martin's Ward	8358	23
E01028905	Carreg Llwyd Ward	8393	24
E01028853	Shifnall Idsall Ward	8657	25
E01028879	Market Drayton South Ward	8800	26
E01028944	Castlefields and Quarry Ward	8852	27
E01028931	Bagley Ward	9001	28
E01028909	Gatacre Ward	9135	29
E01028992	Bishop's Castle with Onny Valley Ward	9232	30
E01028836	Bridgnorth West Ward	9524	31
E01029000	Clee Ward	9732	32
E01028834	Bridgnorth Morfe Ward	9795	33
E01028885	Sutton Ward	10188	34
E01028914	Llanyblodwel and Pant Ward	10543	35
E01028867	Ellesmere and Welshampton Ward	10852	36
E01028902	Cambrian Ward	11634	37
E01028989	Underdale Ward	11747	38
E01028894	Whitchurch South Ward	11769	39
E01028876	Market Drayton North Ward	12127	40
E01028835	Bridgnorth Morfe Ward	12416	41
E01028827	Albrighton South Ward	12539	42
E01028984	Sutton and Reabrook Ward	12585	43
E01028965	Monkmoor Ward	12692	44
E01028903	Cambrian Ward	12734	45
SOA's within the 20% most deprived nationally - Rank less than 6496			
SOA's within the 30% most deprived nationally - Rank less than 9745			
SOA's within the 40% most deprived nationally - Rank less than 12892			

If you require any further information, or have any other research requests, please contact:

**Research and Intelligence Team**

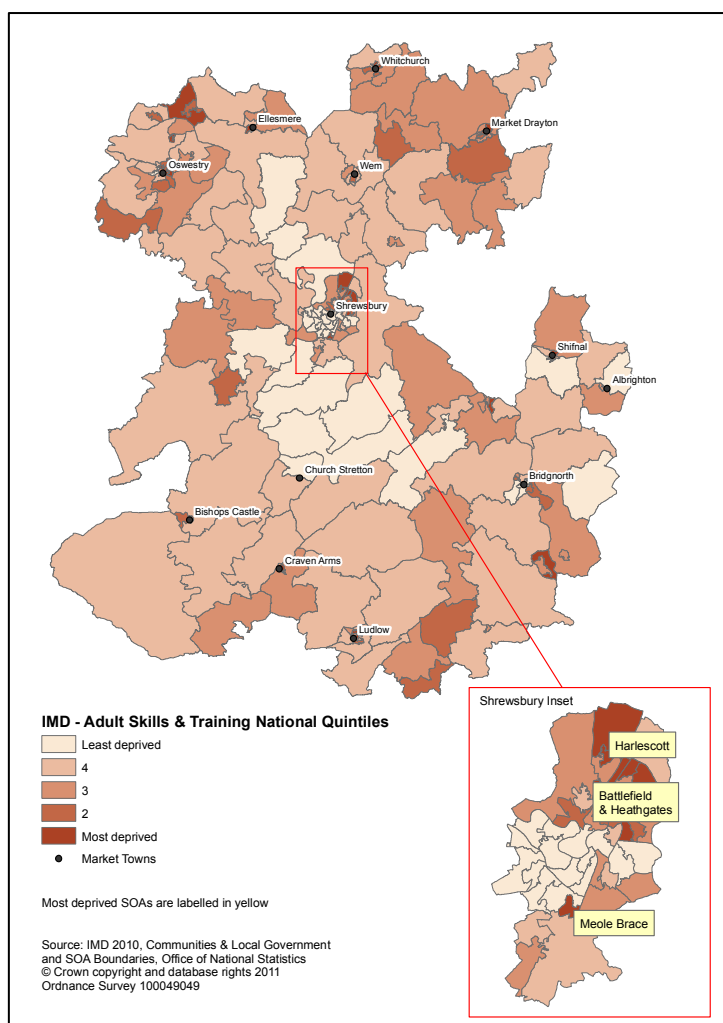
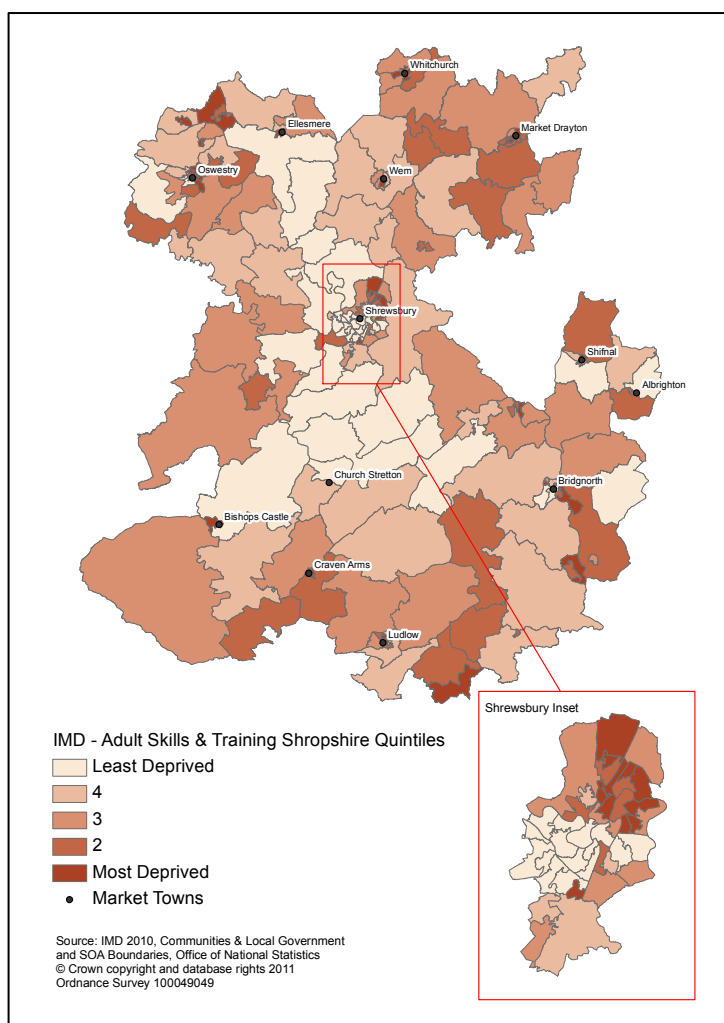
Shropshire Council  
 Shirehall  
 Abbey Foregate  
 Shrewsbury  
 SY2 6ND  
 Tel 01743 252562



## EDUCATION, SKILLS & TRAINING DEPRIVATION IN SHROPSHIRE Skills Sub Domain (2010)

### SHROPSHIRE RANK

### NATIONAL RANK



### Education, Skills and Training Deprivation Affecting Adults

This domain measures deprivation in terms of lack of educational attainment, skills and training for adults. This domain relates to the working age adult population. Only one indicator is used to measure this:

- Proportion of adults aged 25-54 with no or low qualifications

Shropshire has 26 SOAs which fall within the top 20% most deprived nationally. Three of these fall into the top 10% most deprived nationally, these are in the former district wards of Meole Brace, Harlescott and Sundorne.

16 of Shropshire's 192 SOAs fall within the least deprived fifth of areas in England.

National and Local Rank (1 = most deprived)			
LLSOA	Ward Name	National Rank /32482	Shropshire Rank /192
E01028962	Meole Brace Ward	880	1
E01028957	Harlescott Ward	1473	2
E01028983	Sundome Ward	1920	3
E01028967	Monkmoor Ward	2833	4
E01029007	Ludlow Henley Ward	2917	5
E01028934	Battlefield and Heathgates Ward	2953	6
E01028853	Shifnall Idsall Ward	3477	7
E01028867	Ellesmere and Welshampton Ward	3714	8
E01029010	Ludlow St. Peter's Ward	4044	9
E01029014	Stokesay Ward	4056	10
E01028873	Market Drayton East Ward	4093	11
E01028905	Carreg Llwyd Ward	4287	12
E01028849	Highley Ward	4496	13
E01028838	Broseley East Ward	4788	14
E01028909	Gatacre Ward	4994	15
E01028968	Monkmoor Ward	5067	16
E01028912	Gobowen Ward	5077	17
E01028920	St. Martin's Ward	5149	18
E01028908	Gatacre Ward	5385	19
E01028933	Battlefield and Heathgates Ward	5909	20
E01028958	Harlescott Ward	5912	21
E01028982	Sundome Ward	5953	22
E01028891	Whitchurch North Ward	6051	23
E01028995	Burford Ward	6174	24
E01028879	Market Drayton South Ward	6329	25
E01028836	Bridgnorth West Ward	6452	26
E01028876	Market Drayton North Ward	6775	27
E01028904	Carreg Llwyd Ward	7144	28
E01028894	Whitchurch South Ward	7286	29
E01028897	Whitchurch West Ward	7574	30
E01028965	Monkmoor Ward	7599	31
E01028903	Cambrian Ward	8052	32
E01028944	Castlefields and Quarry Ward	8120	33
E01029011	Ludlow Sheet with Ludford Ward	8509	34
E01028924	Sweeney and Trefonen Ward	8591	35
E01028921	St. Martin's Ward	9000	36
E01028902	Cambrian Ward	9060	37
E01028886	Wem East Ward	9086	38
E01028975	Rea Valley Ward	9537	39
E01028956	Harlescott Ward	9910	40
E01028834	Bridgnorth Morfe Ward	10132	41
E01028992	Bishop's Castle with Onny Valley Ward	10250	42
E01028900	Cabin Lane Ward	10433	43
E01028926	Weston Rhyn Ward	10446	44
E01028880	Prees Ward	10797	45
E01028889	Wem West Ward	11016	46
E01029006	Ludlow Henley Ward	11130	47
E01028840	Broseley West Ward	11463	48
E01028877	Market Drayton North Ward	11513	49
E01028895	Whitchurch South Ward	11665	50
E01029013	Stokesay Ward	11723	51
E01028835	Bridgnorth Morfe Ward	11824	52
E01028896	Whitchurch West Ward	12022	53
E01029002	Cleobury Mortimer Ward	12105	54
E01028848	Highley Ward	12174	55
E01028989	Underdale Ward	12218	56
E01028878	Market Drayton South Ward	12418	57
SOA's within the 20% most deprived nationally - Rank less than 6496			
SOA's within the 30% most deprived nationally - Rank less than 9745			
SOA's within the 40% most deprived nationally - Rank less than 12892			

If you require any further information, or have any other research requests, please contact:

**Research and Intelligence Team**

Shropshire Council  
 Shirehall  
 Abbey Foregate  
 Shrewsbury  
 SY2 6ND  
 Tel 01743 252562

factsandfigures@shropshire.gov.uk

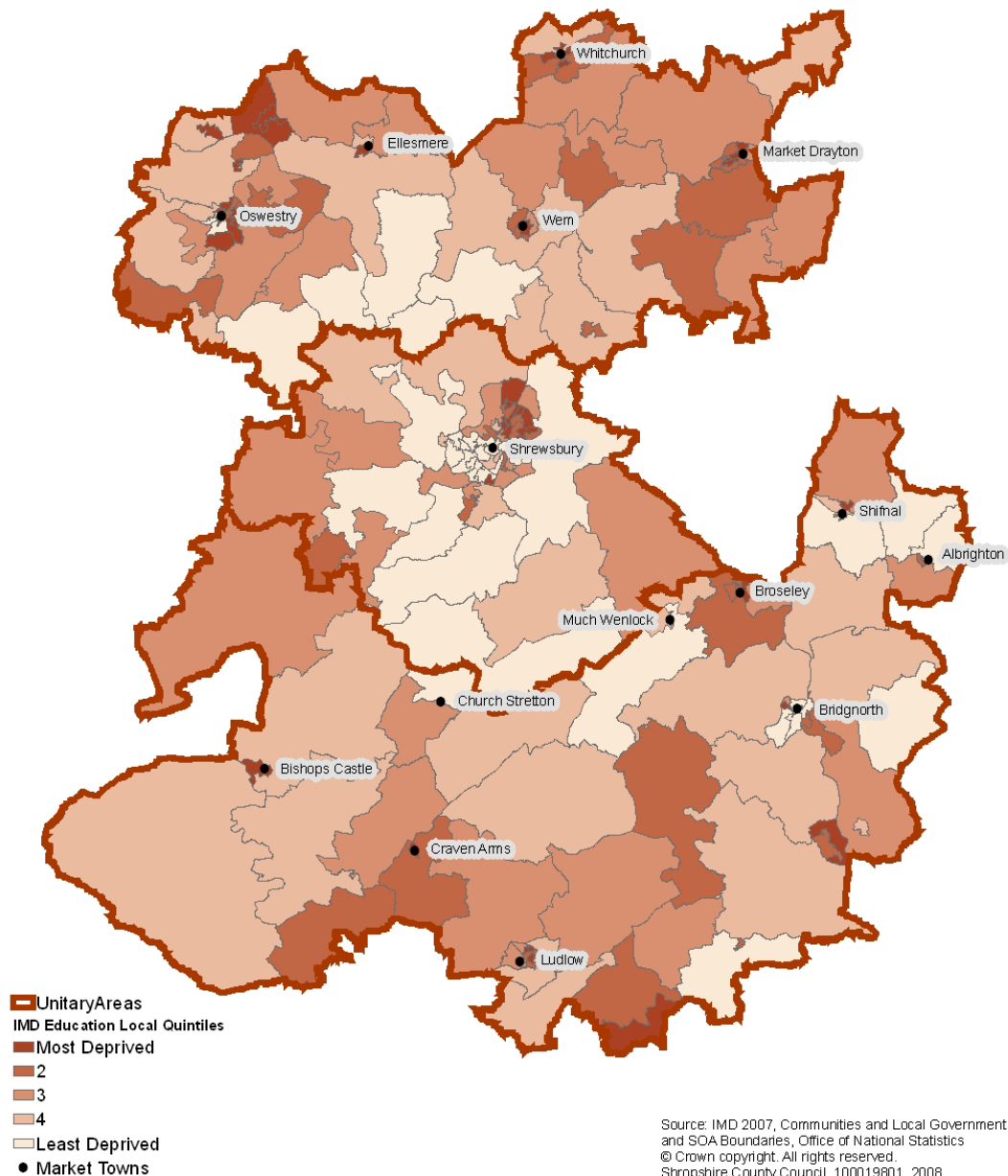
# Sustainability Group - Information Sheet

Protecting and Enhancing Shropshire's Environment



## EDUCATION, SKILLS AND TRAINING DEPRIVATION IN SHROPSHIRE IMD07/7

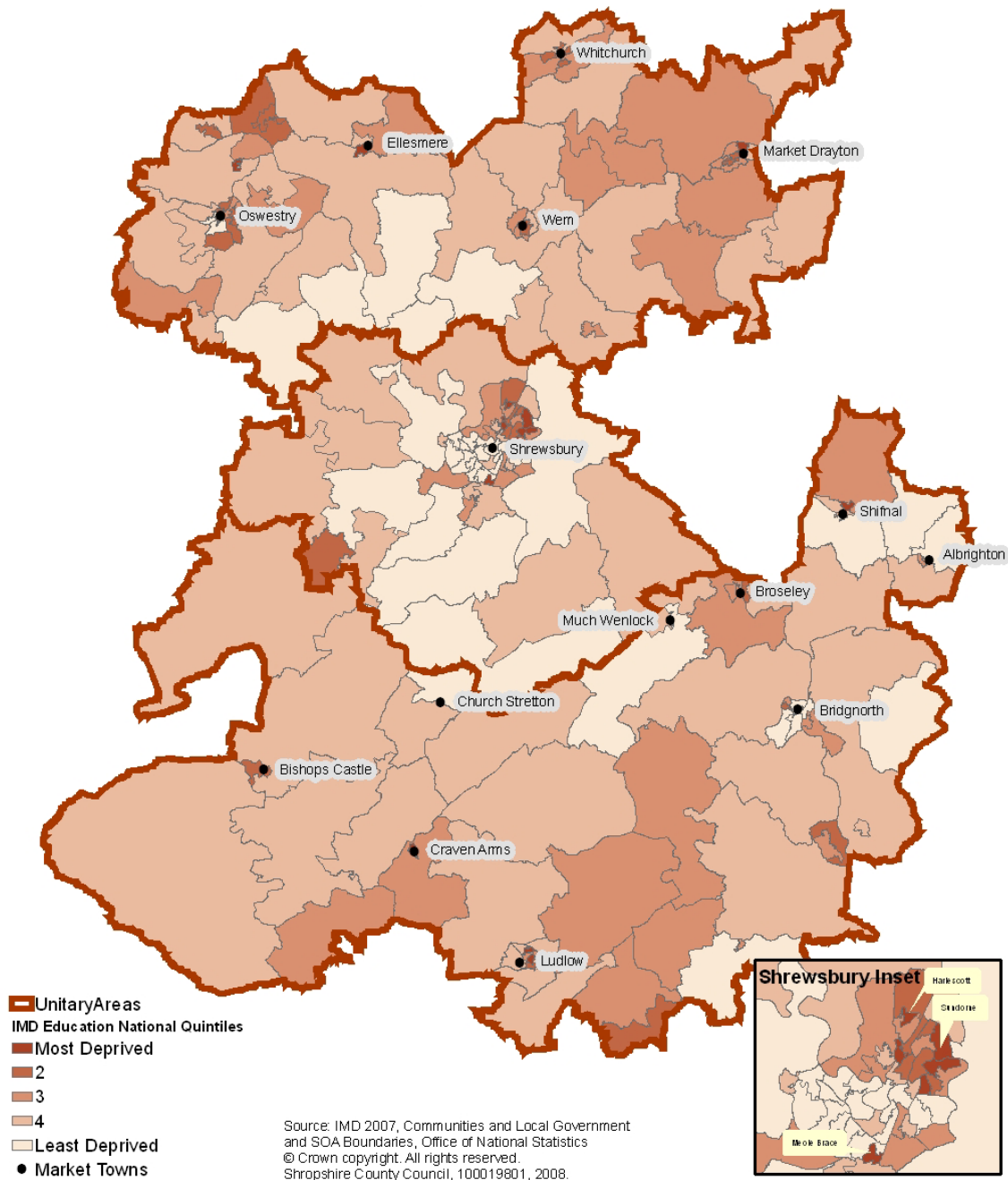
### SHROPSHIRE RANK



For further information contact Stephanie Sear, Sustainability Group, Economy & Environment Services, Shropshire County Council, Shirehall, Abbey Foregate, Shrewsbury, SY2 6ND. Tel. (01743) 252508, fax (01743) 252505, email [sustainability@shropshire.gov.uk](mailto:sustainability@shropshire.gov.uk)  
Visit our web site at [www.shropshireonline.gov.uk/factsfigures.nsf](http://www.shropshireonline.gov.uk/factsfigures.nsf)



**EDUCATION, SKILLS AND TRAINING DEPRIVATION NATIONAL RANK**  
*The top 3 most deprived wards are labelled in yellow*



## Education, Skills and Training Deprivation

This domain measures deprivation in terms of lack of educational attainment, skills and training for children and adults:

The education, skills and training deprivation domain includes two sub-domains:

- Children and young people
- Skills

### TOP 20% MOST DEPRIVED WARDS IN SHROPSHIRE\*

SOA	LA NAME	WARD NAME	SHROPSHIRE RANK /192	NATIONAL RANK /32482
E01028957	Shrewsbury and Atcham	Harlescott	1	1013
E01028962	Shrewsbury and Atcham	Meole Brace	2	1654
E01028983	Shrewsbury and Atcham	Sundorne	3	2535
E01028934	Shrewsbury and Atcham	Battlefield and Heathgates	4	2611
E01029007	South Shropshire	Ludlow Henley	5	3284
E01029014	South Shropshire	Stokesay	6	3412
E01028873	North Shropshire	Market Drayton East	7	4704
E01028967	Shrewsbury and Atcham	Monkmoor	8	4712
E01028912	Oswestry	Gobowen	9	4743
E01028853	Bridgnorth	Shifnal Idsall	10	5258
E01028968	Shrewsbury and Atcham	Monkmoor	11	5977
E01028867	North Shropshire	Ellesmere and Welshampton	12	6137
E01029010	South Shropshire	Ludlow St. Peter's	13	6417
E01028905	Oswestry	Carreg Llwyd	14	6608
E01028891	North Shropshire	Whitchurch North	15	6705
E01028982	Shrewsbury and Atcham	Sundorne	16	6740
E01028933	Shrewsbury and Atcham	Battlefield and Heathgates	17	7384
E01028838	Bridgnorth	Broseley East	18	7423
E01028920	Oswestry	St. Martin's	19	7459
E01028879	North Shropshire	Market Drayton South	20	7564
E01028897	North Shropshire	Whitchurch West	21	7579
E01028958	Shrewsbury and Atcham	Harlescott	22	8062
E01028944	Shrewsbury and Atcham	Castlefields and Quarry	23	8110
E01028849	Bridgnorth	Highley	24	8308
E01028908	Oswestry	Gatacre	25	8517
E01028909	Oswestry	Gatacre	26	8775
E01028836	Bridgnorth	Bridgnorth West	27	9194
E01028926	Oswestry	Weston Rhyn	28	9279
E01028995	South Shropshire	Burford	29	9583
E01028904	Oswestry	Carreg Llwyd	30	9882
E01028876	North Shropshire	Market Drayton North	31	9900
E01028894	North Shropshire	Whitchurch South	32	10062
E01028921	Oswestry	St. Martin's	33	10193
E01028965	Shrewsbury and Atcham	Monkmoor	34	10492
E01028886	North Shropshire	Wem East	35	11244
E01028924	Oswestry	Sweeney and Trefonen	36	11286
E01028903	Oswestry	Cambrian	37	11444
E01028992	South Shropshire	Bishop's Castle with Onny Valley	38	12005
E01028989	Shrewsbury and Atcham	Underdale	39	12047

\*Shaded area indicates SOA's which fall within the top 20% most deprived SOA's nationally

SOA's within the 20% most deprived nationally – Rank less than 6496

SOA's within the 30% most deprived nationally – Rank less than 9745

SOA's within the 40% most deprived nationally – Rank less than 12992





# Sustainability Group - Information Sheet

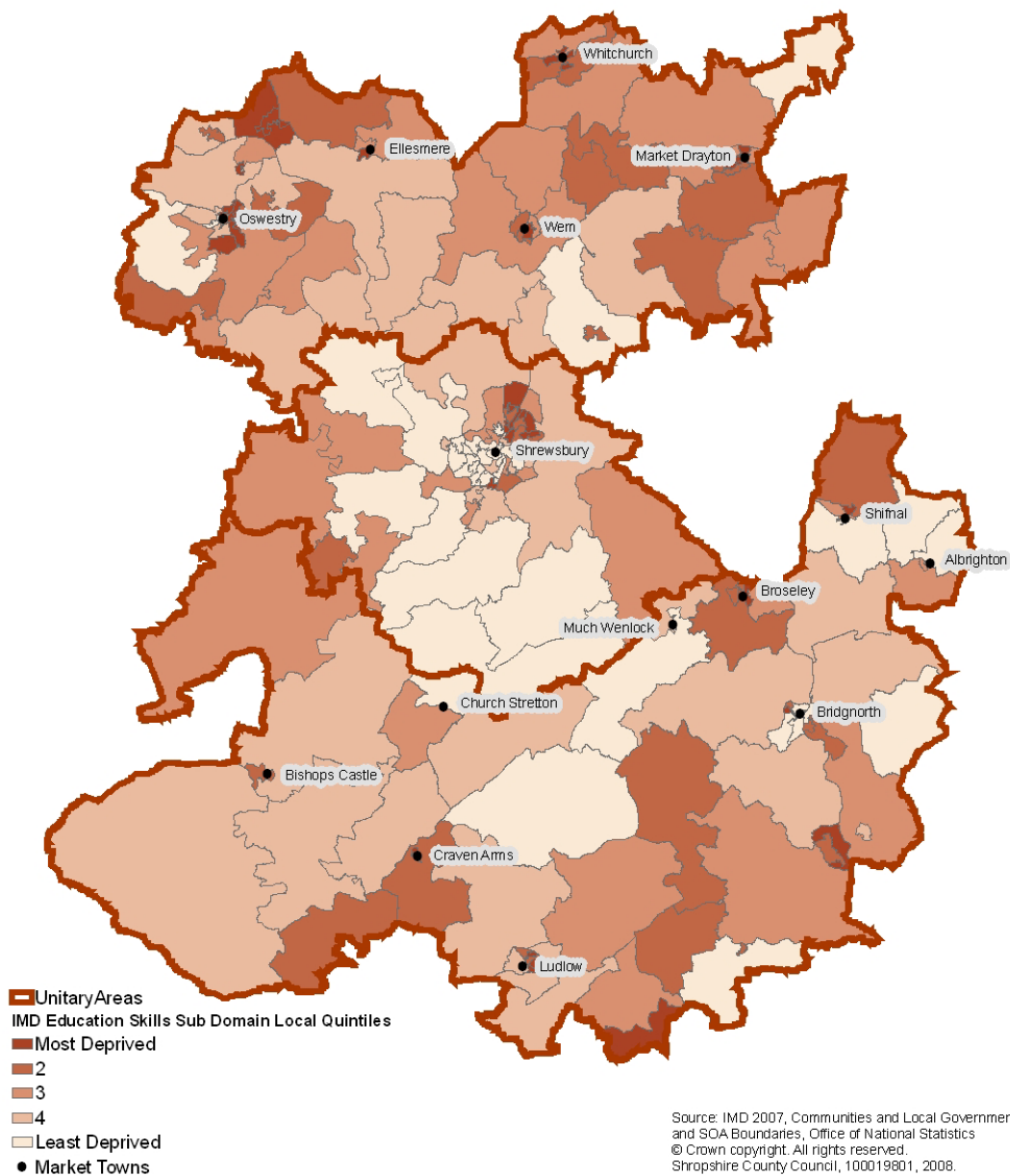
Protecting and Enhancing Shropshire's Environment



## EDUCATION, SKILLS AND TRAINING DEPRIVATION AFFECTING ADULTS IN SHROPSHIRE

IMD07/9

### SHROPSHIRE RANK

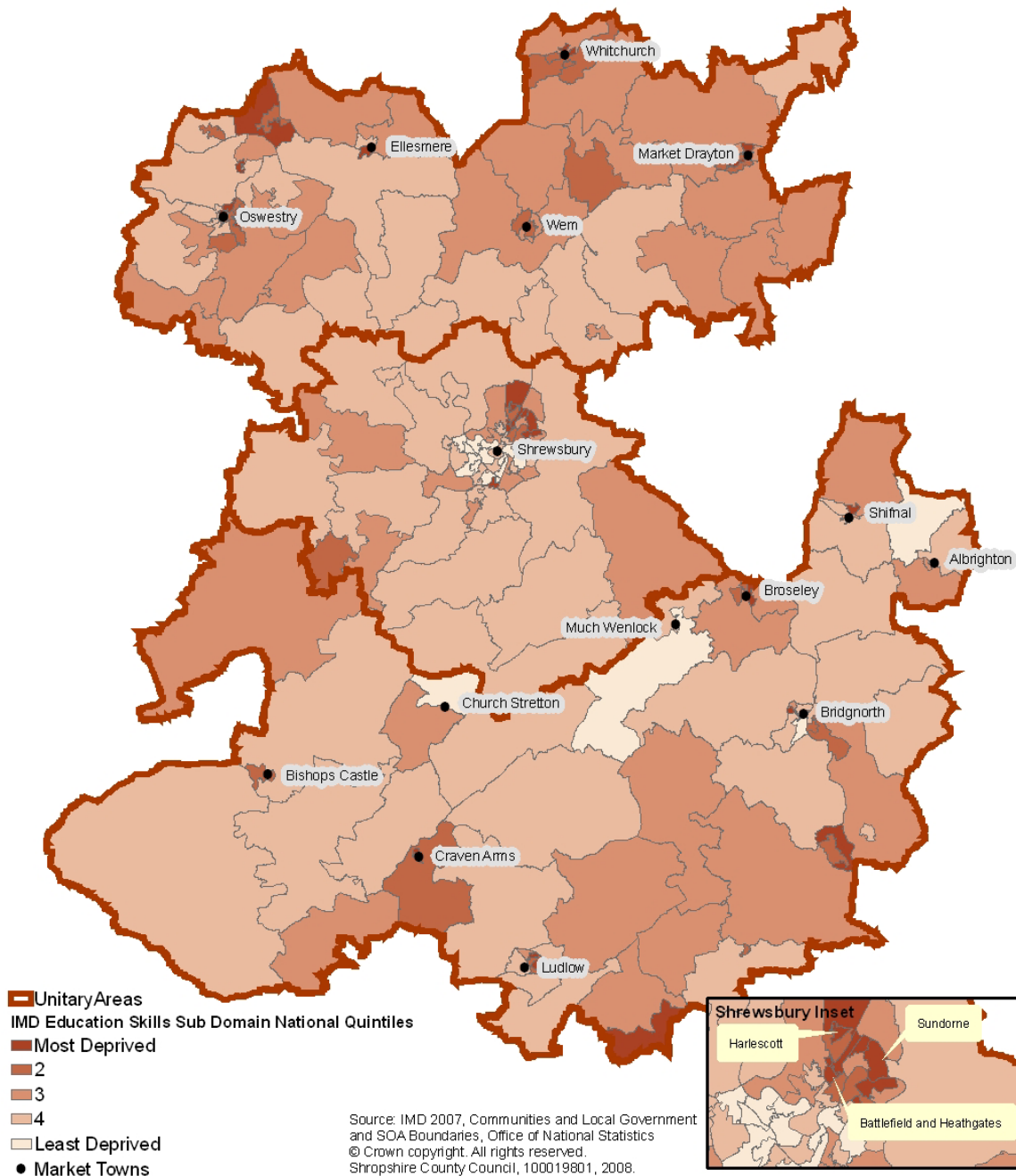


For further information contact Stephanie Sear, Sustainability Group, Economy & Environment Services, Shropshire County Council, Shirehall, Abbey Foregate, Shrewsbury, SY2 6ND. Tel. (01743) 252508, fax (01743) 252505, email [sustainability@shropshire.gov.uk](mailto:sustainability@shropshire.gov.uk)  
Visit our web site at [www.shropshireonline.gov.uk/factsfigures.nsf](http://www.shropshireonline.gov.uk/factsfigures.nsf)



# EDUCATION, SKILLS AND TRAINING DEPRIVATION AFFECTING ADULTS NATIONAL RANK

*The top 3 most deprived wards are labelled in yellow*



## Education, Skills and Training Deprivation Affecting Adults

This domain measures deprivation in terms of lack of educational attainment, skills and training for adults. This domain relates to the working age adult population. Only one indicator is used to measure this:

- Proportion of working age adults with no or low qualifications (2001)

### TOP 20% MOST DEPRIVED WARDS IN SHROPSHIRE\*

SOA	LA NAME	WARD NAME	SHROPSHIRE RANK /192	NATIONAL RANK /32482
E01028962	Shrewsbury and Atcham	Meole Brace	1	880
E01028957	Shrewsbury and Atcham	Harlescott	2	1473
E01028983	Shrewsbury and Atcham	Sundorne	3	1920
E01028967	Shrewsbury and Atcham	Monkmoor	4	2833
E01029007	South Shropshire	Ludlow Henley	5	2917
E01028934	Shrewsbury and Atcham	Battlefield and Heathgates	6	2953
E01028853	Bridgnorth	Shifnal Idsall	7	3477
E01028867	North Shropshire	Ellesmere and Welshampton	8	3714
E01029010	South Shropshire	Ludlow St. Peter's	9	4044
E01029014	South Shropshire	Stokesay	10	4056
E01028873	North Shropshire	Market Drayton East	11	4093
E01028905	Oswestry	Carreg Llwyd	12	4287
E01028849	Bridgnorth	Highley	13	4496
E01028838	Bridgnorth	Broseley East	14	4788
E01028909	Oswestry	Gatacre	15	4994
E01028968	Shrewsbury and Atcham	Monkmoor	16	5067
E01028912	Oswestry	Gobowen	17	5077
E01028920	Oswestry	St. Martin's	18	5149
E01028908	Oswestry	Gatacre	19	5385
E01028933	Shrewsbury and Atcham	Battlefield and Heathgates	20	5909
E01028958	Shrewsbury and Atcham	Harlescott	21	5912
E01028982	Shrewsbury and Atcham	Sundorne	22	5953
E01028891	North Shropshire	Whitchurch North	23	6051
E01028995	South Shropshire	Burford	24	6174
E01028879	North Shropshire	Market Drayton South	25	6329
E01028836	Bridgnorth	Bridgnorth West	26	6452
E01028876	North Shropshire	Market Drayton North	27	6775
E01028904	Oswestry	Carreg Llwyd	28	7144
E01028894	North Shropshire	Whitchurch South	29	7286
E01028897	North Shropshire	Whitchurch West	30	7574
E01028965	Shrewsbury and Atcham	Monkmoor	31	7599
E01028903	Oswestry	Cambrian	32	8052
E01028944	Shrewsbury and Atcham	Castlefields and Quarry	33	8120
E01029011	South Shropshire	Ludlow Sheet with Ludford	34	8509
E01028924	Oswestry	Sweeney and Trefonen	35	8591
E01028921	Oswestry	St. Martin's	36	9000
E01028902	Oswestry	Cambrian	37	9060
E01028886	North Shropshire	Wem East	38	9086
E01028975	Shrewsbury and Atcham	Rea Valley	39	9537

**\*Shaded area indicates SOA's which fall within the top 20% most deprived SOA's nationally**

SOA's within the 20% most deprived nationally – Rank less than 6496

SOA's within the 30% most deprived nationally – Rank less than 9745

SOA's within the 40% most deprived nationally – Rank less than 12992

# Sustainability Group - Information Sheet

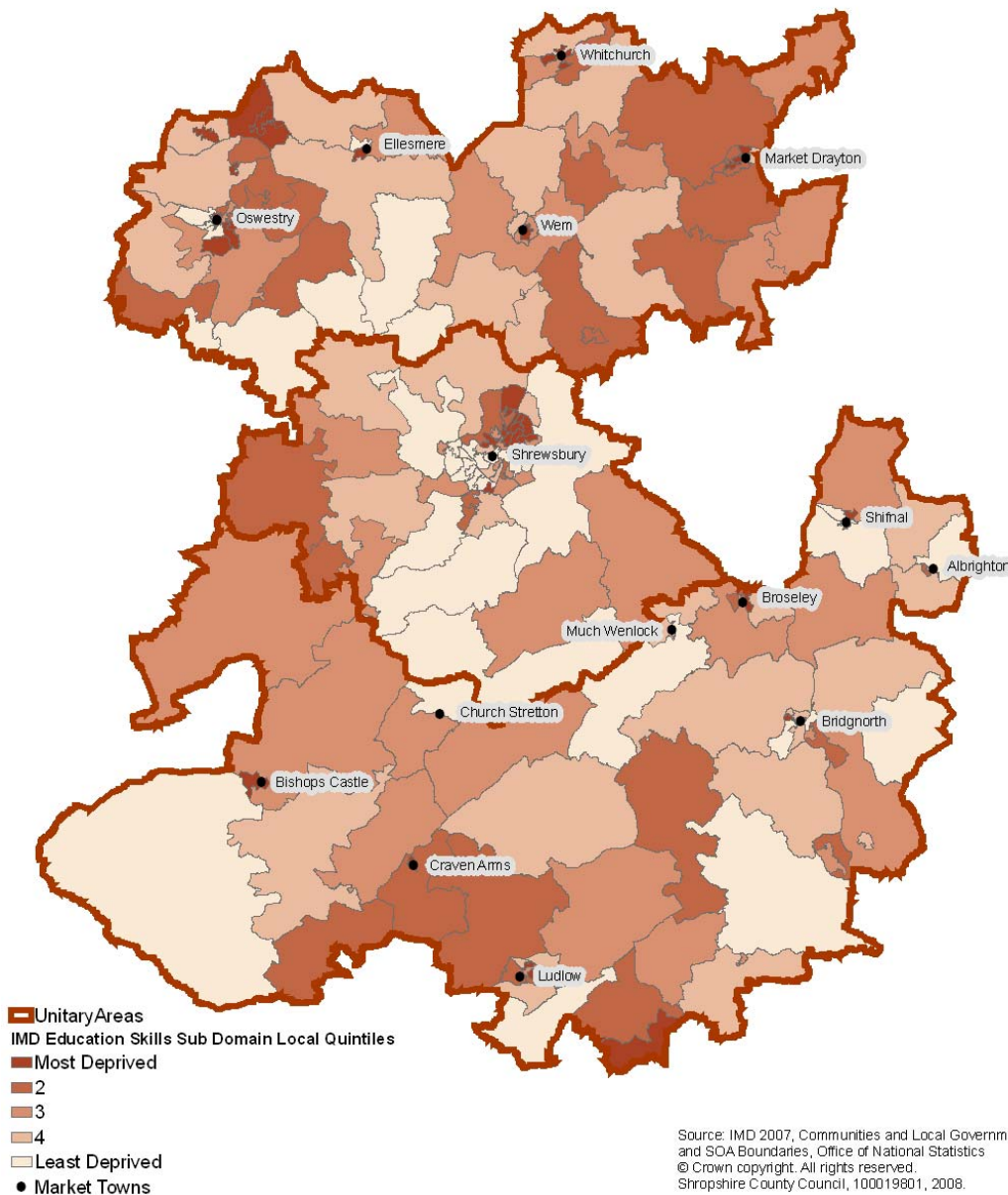
Protecting and Enhancing Shropshire's Environment



## EDUCATION, SKILLS AND TRAINING DEPRIVATION AFFECTING CHILDREN AND YOUNG PEOPLE IN SHROPSHIRE

IMD07/8

### SHROPSHIRE RANK

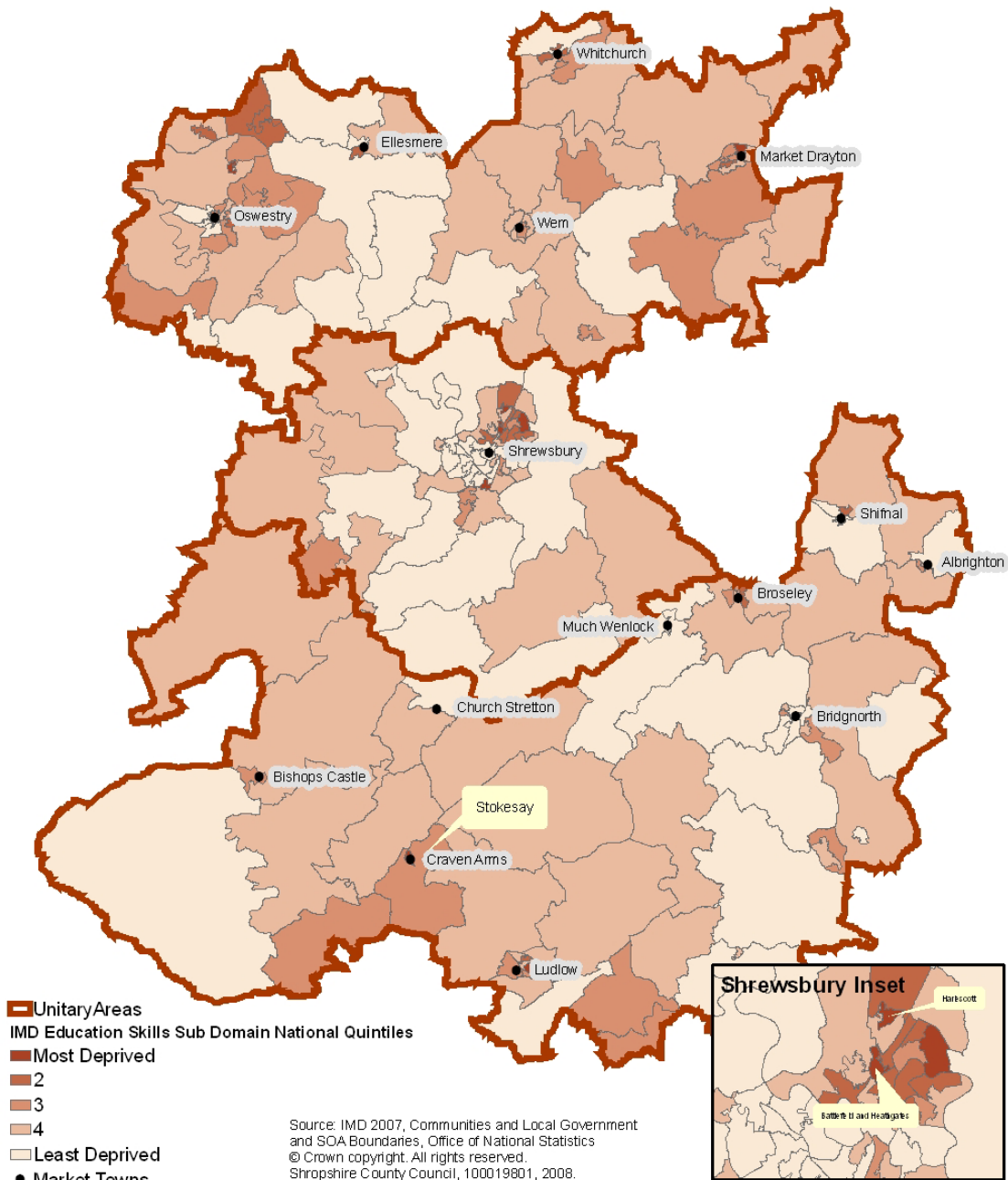


For further information contact Stephanie Sear, Sustainability Group, Economy & Environment Services, Shropshire County Council, Shirehall, Abbey Foregate, Shrewsbury, SY2 6ND. Tel. (01743) 252508, fax (01743) 252505, email [sustainability@shropshire.gov.uk](mailto:sustainability@shropshire.gov.uk)  
Visit our web site at [www.shropshireonline.gov.uk/factsfigures.nsf](http://www.shropshireonline.gov.uk/factsfigures.nsf)



# EDUCATION, SKILLS AND TRAINING DEPRIVATION AFFECTING CHILDREN AND YOUNG PEOPLE NATIONAL RANK

*The top 3 most deprived wards are labelled in yellow*



## **Education, Skills and Training Deprivation Affecting Children and Young People**

This domain measures deprivation in terms of lack of educational attainment, skills and training for children.

The scores are derived from the following indicators:

- Average test scores of pupils at key stage 2 (2004-2005)
- Average test score of pupils at key stage 3 (2004-2005)
- Best of 8 average capped points score at key stage 4 (includes results of GCSEs, GNVQs and other vocational equivalents) (2004-2005)
- Proportion of young people not staying in school or non-advanced education above 16 (2005)
- Secondary school absence rate (2004-2005)
- Proportion of those aged under 21 not entering higher education (2002-2005)

**TOP 20% MOST DEPRIVED WARDS IN SHROPSHIRE\***

SOA	LA NAME	WARD NAME	SHROPSHIRE RANK /192	NATIONAL RANK /32482
E01028957	Shrewsbury and Atcham	Harlescott	1	1030
E01028934	Shrewsbury and Atcham	Battlefield and Heathgates	2	2524
E01029014	South Shropshire	Stokesay	3	3025
E01028962	Shrewsbury and Atcham	Meole Brace	4	3505
E01028983	Shrewsbury and Atcham	Sundorne	5	3639
E01029007	South Shropshire	Ludlow Henley	6	3899
E01028912	Oswestry	Gobowen	7	4558
E01028873	North Shropshire	Market Drayton East	8	5550
E01028968	Shrewsbury and Atcham	Monkmoor	9	7317
E01028891	North Shropshire	Whitchurch North	10	7725
E01028897	North Shropshire	Whitchurch West	11	7888
E01028967	Shrewsbury and Atcham	Monkmoor	12	7890
E01028982	Shrewsbury and Atcham	Sundorne	13	7930
E01028853	Bridgnorth	Shifnal Idsall	14	8132
E01028944	Shrewsbury and Atcham	Castlefields and Quarry	15	8430
E01028926	Oswestry	Weston Rhyn	16	8505
E01028879	North Shropshire	Market Drayton South	17	9379
E01028933	Shrewsbury and Atcham	Battlefield and Heathgates	18	9626
E01028867	North Shropshire	Ellesmere and Welshampton	19	10338
E01028905	Oswestry	Carreg Llwyd	20	10422
E01029010	South Shropshire	Ludlow St. Peter's	21	10461
E01028920	Oswestry	St. Martin's	22	11189
E01028958	Shrewsbury and Atcham	Harlescott	23	11384
E01028921	Oswestry	St. Martin's	24	11884
E01028838	Bridgnorth	Broseley East	25	11911
E01028989	Shrewsbury and Atcham	Underdale	26	12060
E01028931	Shrewsbury and Atcham	Bagley	27	12835
E01028836	Bridgnorth	Bridgnorth West	28	13473
E01028908	Oswestry	Gatacre	29	13930
E01028904	Oswestry	Carreg Llwyd	30	14072
E01028886	North Shropshire	Wem East	31	14170
E01028992	South Shropshire	Bishop's Castle with Onny Valley	32	14260
E01028894	North Shropshire	Whitchurch South	33	14266
E01028981	Shrewsbury and Atcham	Sundorne	34	14753
E01028965	Shrewsbury and Atcham	Monkmoor	35	14825
E01028876	North Shropshire	Market Drayton North	36	14867
E01028924	Oswestry	Sweeney and Trefonen	37	15085
E01028995	South Shropshire	Burford	38	15208
E01028849	Bridgnorth	Highley	39	15706

**\*Shaded area indicates SOA's which fall within the top 20% most deprived SOA's nationally**

SOA's within the 20% most deprived nationally – Rank less than 6496

SOA's within the 30% most deprived nationally – Rank less than 9745

SOA's within the 40% most deprived nationally – Rank less than 12992

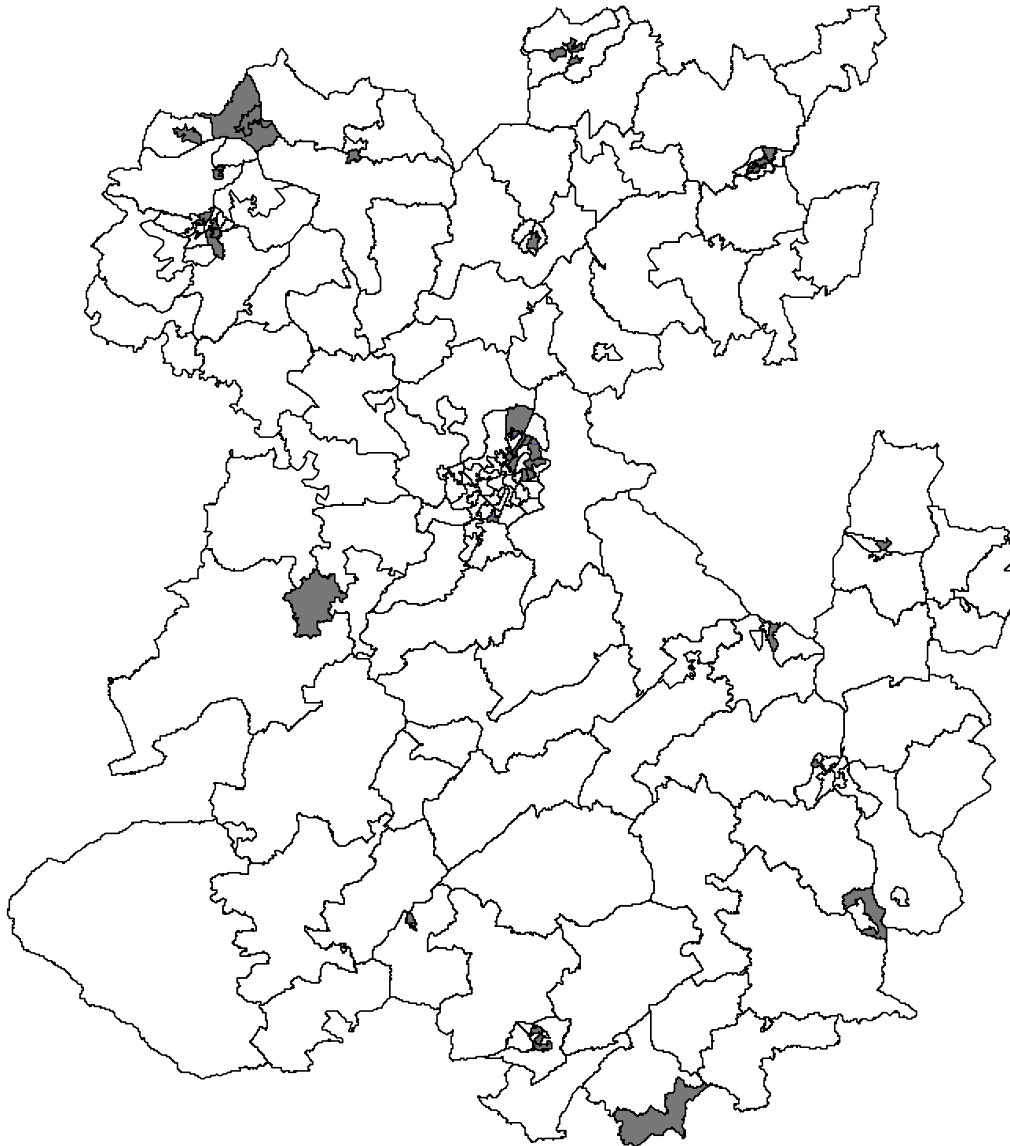
# Sustainability Group - Information Sheet

Protecting and enhancing Shropshire's environment



**Shropshire education, skills & training deprivation**  
**Top 20% Super Output Area's (SOA's) most deprived in Shropshire**

IMD04\_05



For reference purposes only.  
No further copies may be made.

© Crown copyright. All rights reserved.  
Shropshire County Council, 100019801, 2005.

Source of the Deputy Prime Minister,  
Indices of Deprivation 2004,  
Crown Copyright 2005

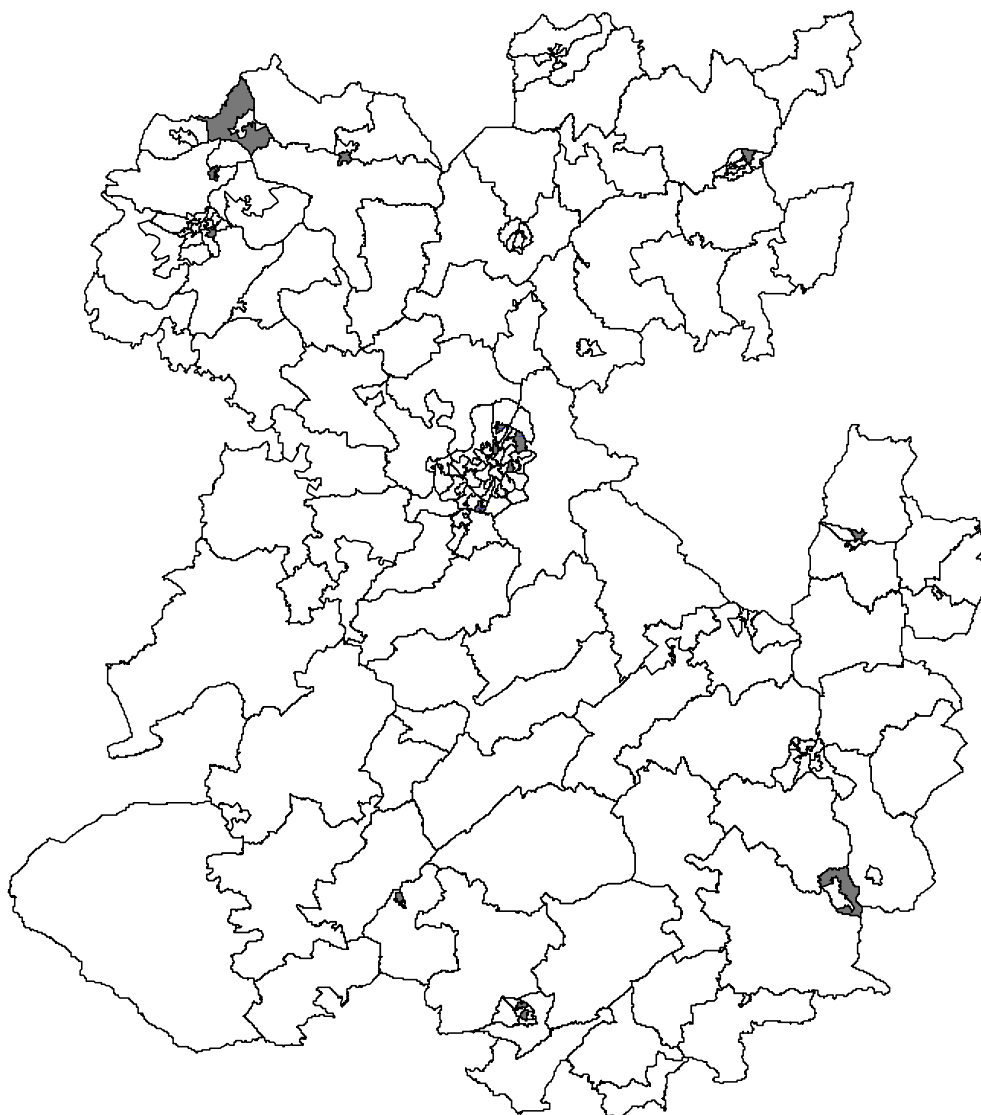
EDUCATION SHROPSHIRE QUINTILES  
■ 0-20%  
■ 21-100%

For further information contact Julie Pugh or Helen Harvey, Sustainability Group, Economy & Environment Services, Shropshire County Council, Shirehall, Abbey Foregate, Shrewsbury, SY2 6ND. Tel. (01743) 252562, fax (01743) 252505, email [sustainability@shropshire-cc.gov.uk](mailto:sustainability@shropshire-cc.gov.uk)  
Visit our web site at [www.shropshire.gov.uk/factsfigures.nsf](http://www.shropshire.gov.uk/factsfigures.nsf)





## National education, skills and training deprivation Shropshire SOA's amongst the 20% most deprived nationally



For reference purposes only.  
No further copies may be made.

© Crown copyright. All rights reserved.  
Shropshire County Council, 100019801, 2005.

Source of the Deputy Prime Minister,  
Indices of Deprivation 2004,  
Crown Copyright 2005

EDUCATION NATIONAL QUINTILES  
■ 0-20%  
□ 21-100%

Education, Skills and Training deprivation is made up using two sub domains, these relating to education deprivation for children/young people and one relating to lack of skills and qualifications among the working age adult population.

### Children/young people:

- Average points score of children at Key Stage 2 (2002)
- Average points score of children at Key Stage 3 (2002)
- Average points score of children at Key Stage 4 (2002)
- Proportion of young people *not* staying on in school or school level education above 16 (2001)
- Proportion of those aged under 21 not entering Higher Education (1999-2002)
- Secondary school absence rate (2001-2002)

### Skills

- Proportion of working age adults (aged 25-54) in the area with no or low qualifications (2001)

The IMD score for educational deprivation contributes 13.5% of the overall IMD score for each SOA.

**Top 20% soa's most deprived in shropshire\***

SOA	La name	Ward name	Health shrops. Rank	Health national rank	Overall shrops. Rank	Overall national rank
E01028962	Shrewsbury	Meole Brace	1	2,020	2	6,178
E01028983	Shrewsbury	Sundorne	2	2,156	5	7,210
E01028957	Shrewsbury	Harlescott	3	2,322	1	4,416
E01028934	Shrewsbury	Battlefield and Heathgates	4	2,389	6	7,857
E01029007	S.Shropshire	Ludlow Henley	5	3,686	3	6,353
E01029014	S.Shropshire	Stokesay	6	4,159	50	14,508
E01028967	Shrewsbury	Monkmoor	7	5,116	7	7,874
E01028912	Oswestry	Gobowen	8	5,615	11	9,155
E01028873	N. Shropshire	Market Drayton East	9	5,833	8	8,242
E01029010	S.Shropshire	Ludlow St. Peter's	10	6,044	34	13,357
E01028920	Oswestry	St. Martin's	11	6,105	33	13,282
E01028853	Bridgnorth	Shifnal Idsall	12	6,241	22	11,755
E01028905	Oswestry	Carreg Llwyd	13	6,300	15	10,285
E01028849	Bridgnorth	Highley	14	6,316	18	11,057
E01028867	N.Shropshire	Ellesmere and Welshampton	15	6,340	19	11,409
E01028879	N. Shropshire	Market Drayton South	16	6,555	24	12,048
E01028968	Shrewsbury	Monkmoor	17	6,626	21	11,707
E01028982	Shrewsbury	Sundorne	18	7,216	36	13,452
E01028933	Shrewsbury	Battlefield and Heathgates	19	7,424	40	13,744
E01028897	N.Shropshire	Whitchurch West	20	7,796	23	11,773
E01028909	Oswestry	Gatacre	21	7,897	16	10,641
E01028904	Oswestry	Carreg Llwyd	22	8,059	46	14,356
E01028838	Bridgnorth	Broseley East	23	8,336	27	12,399
E01028958	Shrewsbury	Harlescott	24	8,508	38	13,663
E01028891	N. Shropshire	Whitchurch North	25	8,543	9	8,658
E01028965	Shrewsbury	Monkmoor	26	8,573	29	12,603
E01028894	N. Shropshire	Whitchurch South	27	8,606	25	12,151
E01028944	Shrewsbury	Castlefields and Quarry	28	8,687	17	10,799
E01028995	S. Shropshire	Burford	29	8,778	131	21,753
E01028908	Oswestry	Gatacre	30	8,939	13	9,812
E01028876	N. Shropshire	Market Drayton North	31	9,555	20	11,438
E01028886	N.Shropshire	Wem East	32	10,965	57	14,929
E01028903	Oswestry	Cambrian	33	11,401	31	12,973
E01028921	Oswestry	St. Martin's	34	11,426	108	18,874
E01028836	Bridgnorth	Bridgnorth West	35	11,572	43	14,009
E01028926	Oswestry	Weston Rhyn	36	11,760	54	14,660
E01028975	Shrewsbury	Rea Valley	37	11,914	104	18,283
E01029011	S.Shropshire	Ludlow Sheet with Ludford	38	12,048	81	16,605

\*shaded area indicates SOA's that fall within the top 20% most deprived nationally

*Please see Information Sheet titled Deprivation in Shropshire IMD04\_01 for a more detailed account of the IMD 2004 and how it is calculated.*

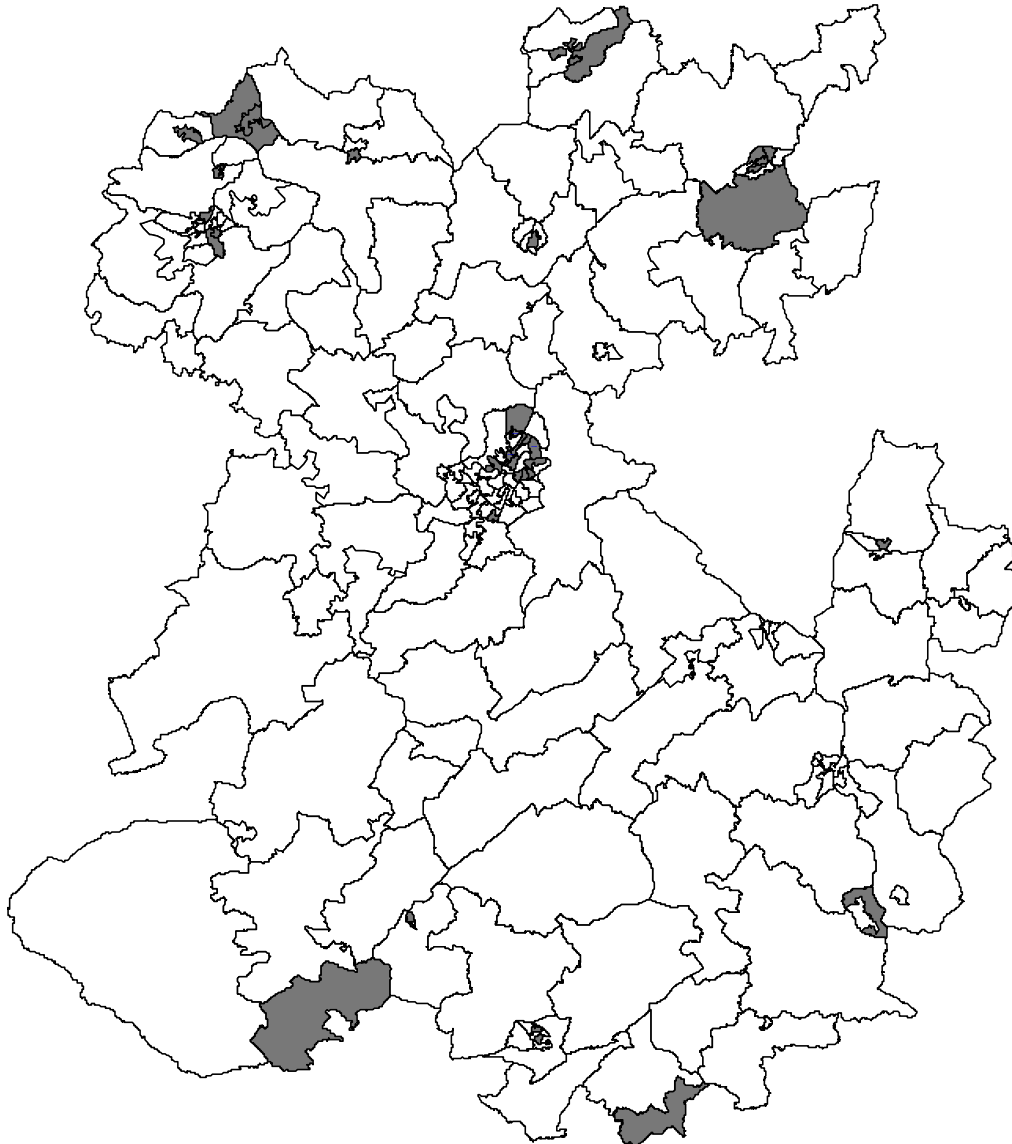
# Sustainability Group - Information Sheet

Protecting and enhancing Shropshire's environment



Shropshire education for children/young people\_  
Top 20% Super Output Area's (SOA's) most deprived in Shropshire

IMD04\_05a



For reference purposes only.  
No further copies may be made.

© Crown copyright. All rights reserved.  
Shropshire County Council, 100019801, 2005. Crown Copyright 2005

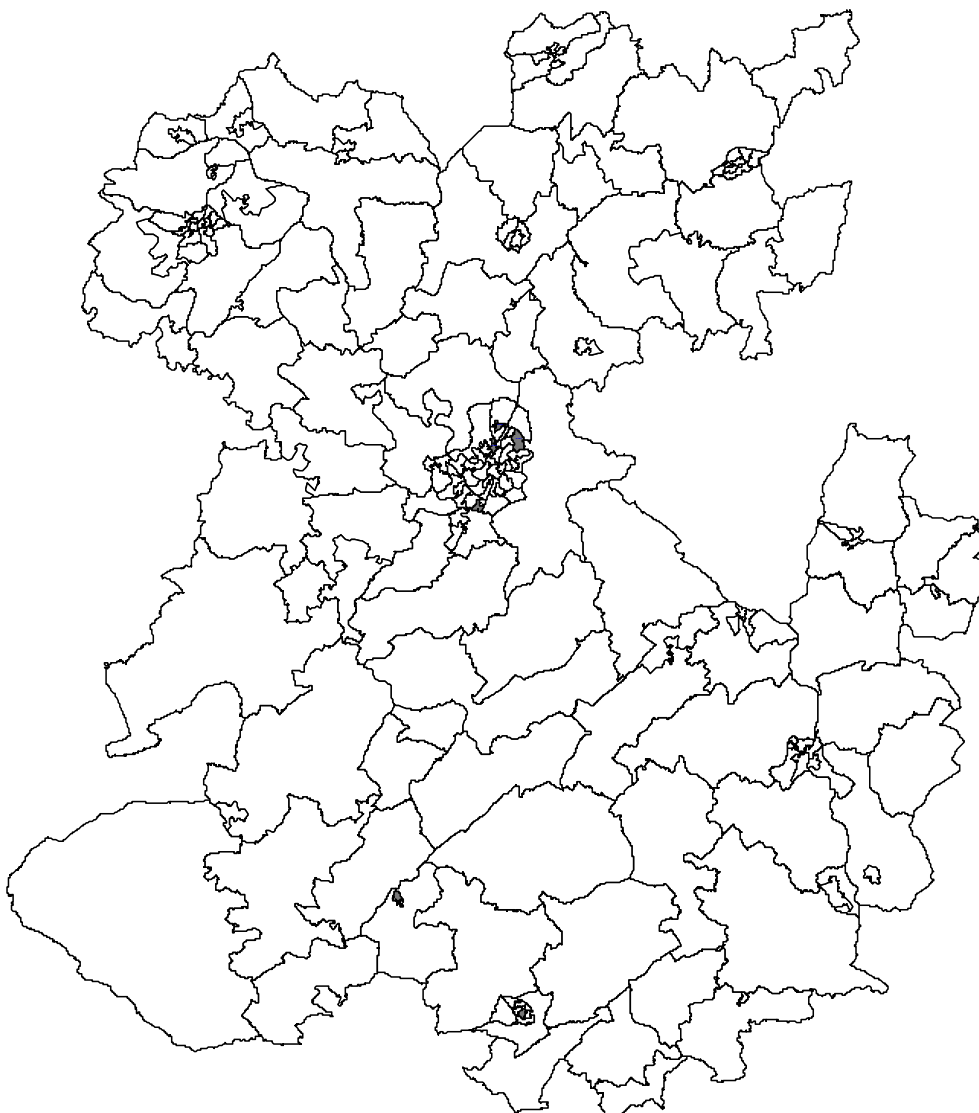
Source of the Deputy Prime Minister,  
Indices of Deprivation 2004,

SHROPSHIRE EDUCATION FOR CHILDREN/YOUNG PEOPLE  
0-20%  
21-100%

For further information contact Julie Pugh or Helen Harvey, Sustainability Group, Economy & Environment Services, Shropshire County Council, Shirehall, Abbey Foregate, Shrewsbury, SY2 6ND. Tel. (01743) 252562, fax (01743) 252505, email [sustainability@shropshire-cc.gov.uk](mailto:sustainability@shropshire-cc.gov.uk)  
Visit our web site at [www.shropshire.gov.uk/factsfigures.nsf](http://www.shropshire.gov.uk/factsfigures.nsf)



## National education for children/young people Shropshire SOA's ranked within the top 20% most deprived nationally



For reference purposes only.  
No further copies may be made.

© Crown copyright. All rights reserved.  
Shropshire County Council, 100019801, 2005.

Source of the Deputy Prime Minister,  
Indices of Deprivation 2004,  
Crown Copyright 2005

NATIONAL EDUCATION FOR CHILDREN/YOUNG PEOPLE  
■ 0-20%  
□ 21-100%

Children/Young People's Education Deprivation is a sub-domain of the Education, Skills and Training Deprivation. The Children/Young People's Education is calculated using the following indicators:

- Average points score of children at Key Stage 2 (2002)
- Average points score of children at Key Stage 3 (2002)
- Average points score of children at Key Stage 4 (2002)
- Proportion of young people *not* staying on in school or school level education above 16 (2001)
- Proportion of those aged under 21 not entering Higher Education (1999-2002)
- Secondary school absence rate (2001-2002)

Please see Information Sheet **Education, Skills and Training Deprivation IMD04\_05** for the results of the full domain - Education, Skills and Training Deprivation.

**Top 20% soa's most deprived in shropshire\***

SOA	La name	Ward name	Children/ Young Shrops. Rank	Children/ Young National Rank	Overall shrops. Rank	Overall national rank
E01028934	Shrewsbury	Battlefield and Heathgates	1	2,228	6	7,857
E01028983	Shrewsbury	Sundorne	2	2,866	5	7,210
E01028957	Shrewsbury	Harlescott	3	4,133	1	4,416
E01029014	S.Shropshire	Stokesay	4	4,585	50	14,508
E01029007	S.Shropshire	Ludlow Henley	5	4,994	3	6,353
E01028962	Shrewsbury	Meole Brace	6	4,999	2	6,178
E01028912	Oswestry	Gobowen	7	6,745	11	9,155
E01028879	N.Shropshire	Market Drayton South	8	7,286	24	12,048
E01028920	Oswestry	St. Martin's	9	7,796	33	13,282
E01028897	N.Shropshire	Whitchurch West	10	8,522	23	11,773
E01028873	N.Shropshire	Market Drayton East	11	8,945	8	8,242
E01028968	Shrewsbury	Monkmoor	12	9,271	21	11,707
E01028982	Shrewsbury	Sundorne	13	9,356	36	13,452
E01028849	Bridgnorth	Highley	14	9,456	18	11,057
E01028904	Oswestry	Carreg Llwyd	15	9,594	46	14,356
E01029010	S.Shropshire	Ludlow St. Peter's	16	9,643	34	13,357
E01028967	Shrewsbury	Monkmoor	17	9,703	7	7,874
E01028944	Shrewsbury	Castlefields and Quarry	18	9,809	17	10,799
E01028905	Oswestry	Carreg Llwyd	19	9,843	15	10,285
E01028933	Shrewsbury	Battlefield and Heathgates	20	9,914	40	13,744
E01028965	Shrewsbury	Monkmoor	21	10,245	29	12,603
E01028894	N.Shropshire	Whitchurch South	22	10,757	25	12,151
E01028931	Shrewsbury	Bagley	23	11,215	14	10,102
E01028867	N.Shropshire	Ellesmere and Welshampton	24	11,410	19	11,409
E01028853	Bridgnorth	Shifnal Idsall	25	11,748	22	11,755
E01028891	N.Shropshire	Whitchurch North	26	12,735	9	8,658
E01028958	Shrewsbury	Harlescott	27	12,922	38	13,663
E01028995	S.Shropshire	Burford	28	13,030	131	21,753
E01028909	Oswestry	Gatacre	29	13,077	16	10,641
E01028875	N.Shropshire	Market Drayton North	30	13,261	155	24,629
E01028926	Oswestry	Weston Rhyn	31	13,424	54	14,660
E01028886	N.Shropshire	Wem East	32	13,492	57	14,929
E01028885	N.Shropshire	Sutton	33	13,634	91	17,356
E01028988	Shrewsbury	Underdale	34	13,821	65	15,608
E01028876	N.Shropshire	Market Drayton North	35	13,979	20	11,438
E01028895	N.Shropshire	Whitchurch South	36	14,167	55	14,811
E01028921	Oswestry	St. Martin's	37	14,727	108	18,874
E01028994	S.Shropshire	Bucknell	38	14,931	109	19,043

\*shaded area indicates SOA's that fall within the top 20% most deprived nationally

*Please see Information Sheet titled Deprivation in Shropshire IMD04\_01 for a more detailed account of the IMD 2004 and how it is calculated.*

# Sustainability Group - Information Sheet

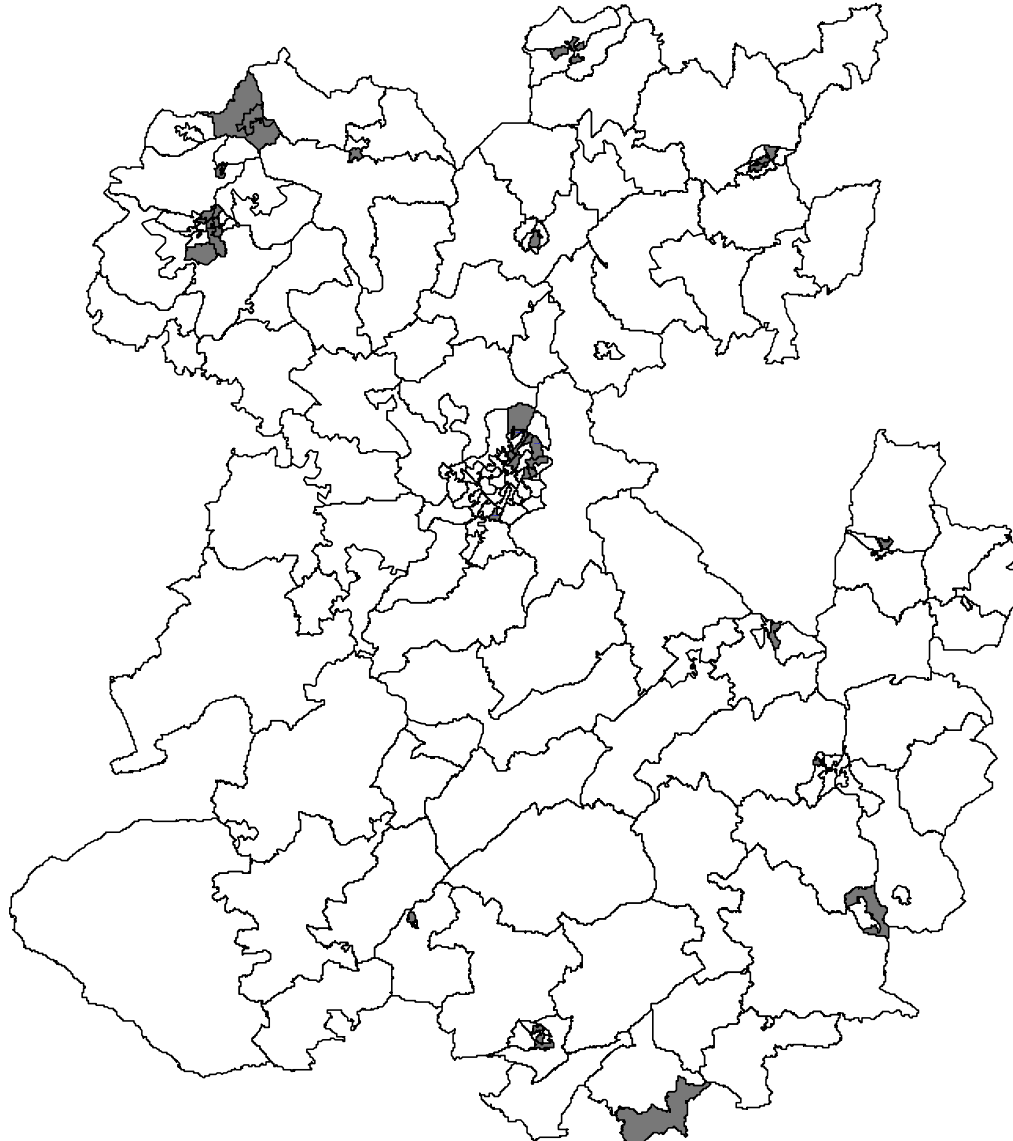
Protecting and Enhancing Shropshire's Environment



## SHROPSHIRE EDUCATION SKILLS

IMD04\_05b

*Top 20% Super Output Area's (SOA's) most deprived in Shropshire*



For reference purposes only.  
No further copies may be made.

© Crown copyright. All rights reserved.  
Shropshire County Council, 100019801, 2005.

Source of the Deputy Prime Minister,  
Indices of Deprivation 2004,  
Crown Copyright 2005

SHROPSHIRE'S EDUCATION SKILLS

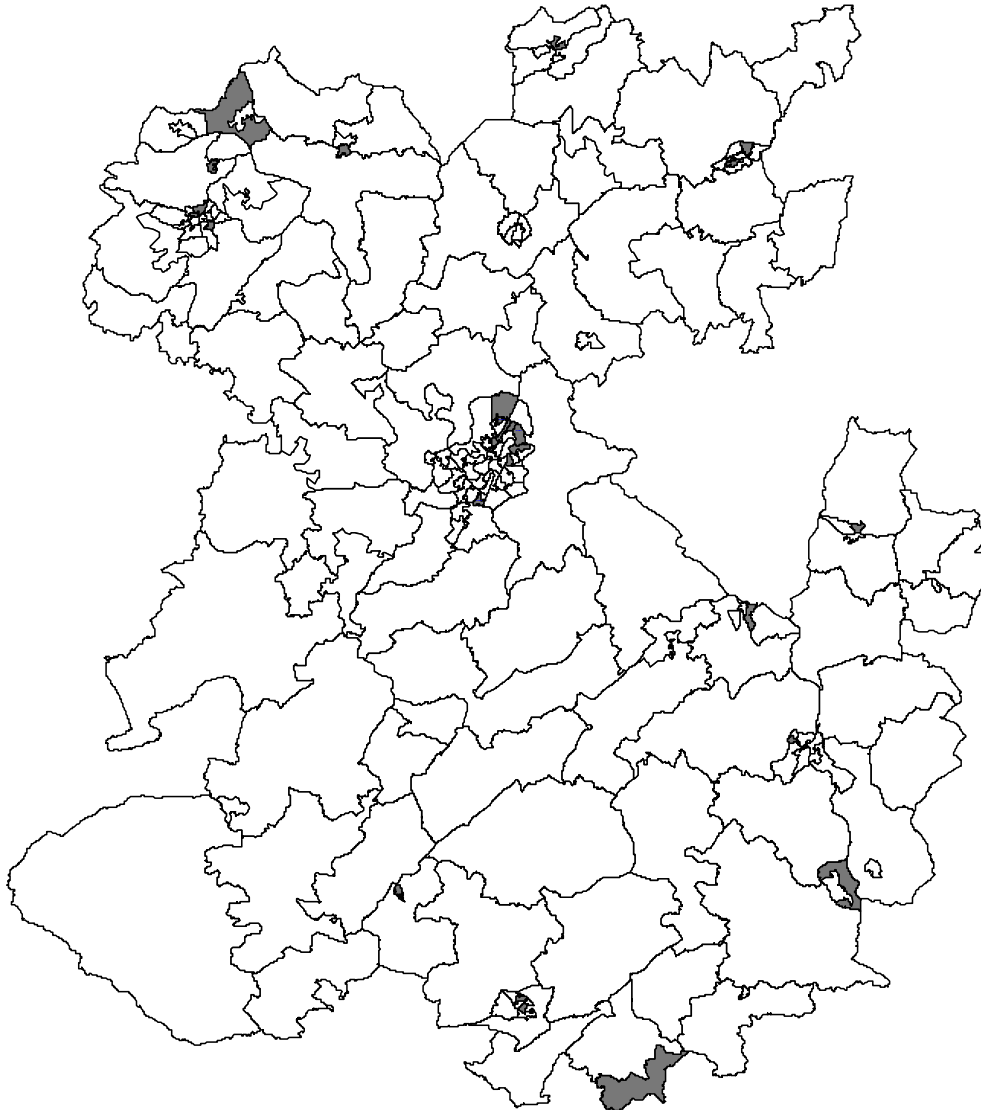
0-20%  
21-100%

For further information contact Julie Pugh or Helen Harvey, Sustainability Group, Economy & Environment Services, Shropshire County Council, Shirehall, Abbey Foregate, Shrewsbury, SY2 6ND. Tel. (01743) 252562, fax (01743) 252505, email [sustainability@shropshire-cc.gov.uk](mailto:sustainability@shropshire-cc.gov.uk)  
Visit our web site at [www.shropshire.gov.uk/factsfigures.nsf](http://www.shropshire.gov.uk/factsfigures.nsf)



## NATIONAL EDUCATION SKILLS

*Shropshire SOA's ranked within the top 20% most deprived nationally*



For reference purposes only.  
No further copies may be made.

© Crown copyright. All rights reserved.  
Shropshire County Council, 100019801, 2005.

Source of the Deputy Prime Minister,  
Indices of Deprivation 2004,  
Crown Copyright 2005

NATIONAL EDUCATION SKILLS  
■ 0-20%  
□ 21-100%

Education skills is a sub-domain of Education, Skills and Training Deprivation. Education skills is calculated using the following indicator:

- Proportion of working age adults (aged 25-54) in the area with no or low qualifications (2001)

*Please see Information Sheet titled **Shropshire Education, Skills and Training Deprivation IMD04\_05** for the results of the full Domain- Shropshire Education, Skills and Training Deprivation.*

**TOP 20% SOA's MOST DEPRIVED IN SHROPSHIRE\***

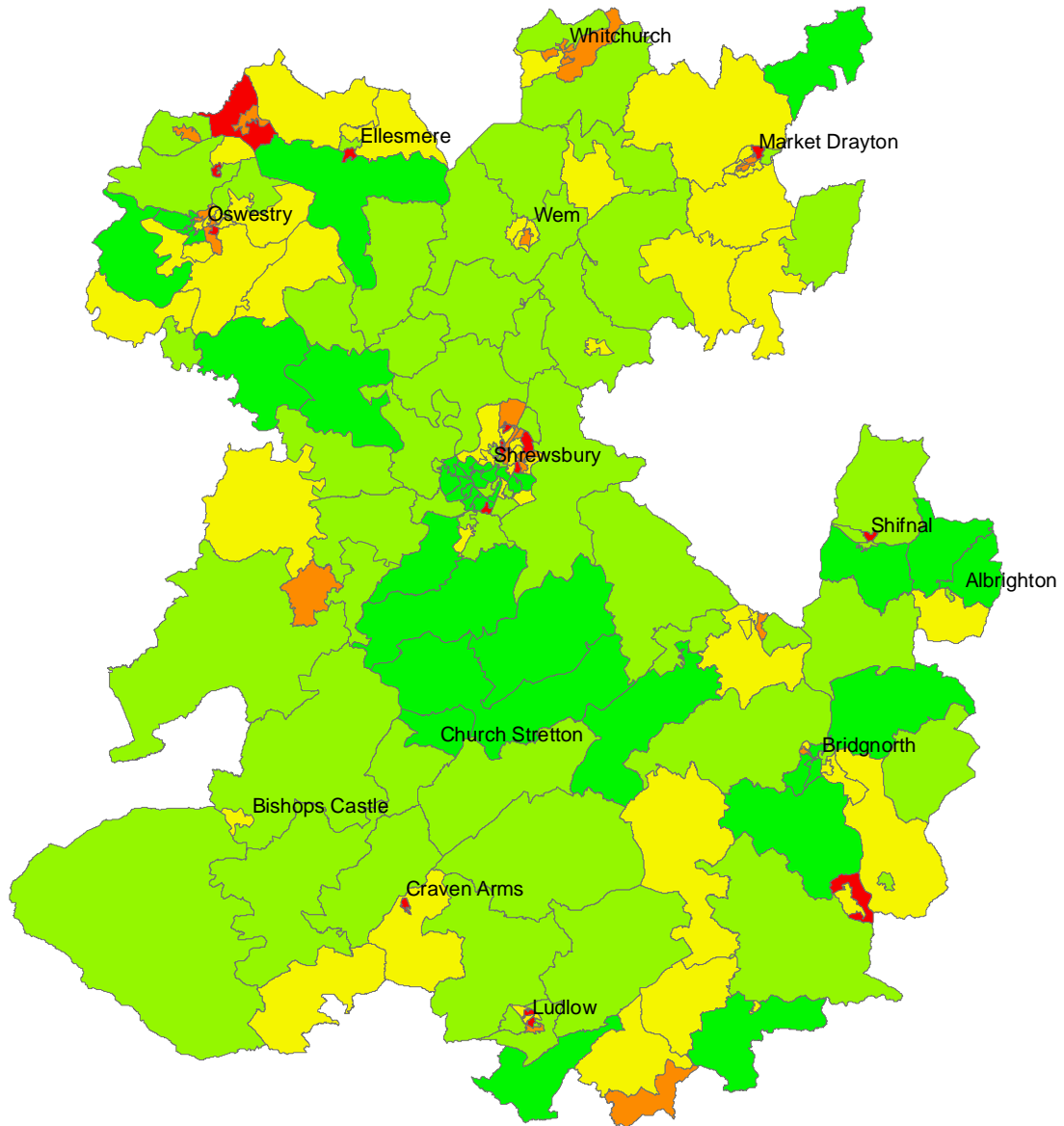
SOA	LA NAME	WARD NAME	SKILLS SHROPS. RANK	SKILLS NATIONAL RANK	OVERALL SHROPS. RANK	OVERALL NATIONAL RANK
E01028962	Shrewsbury	Meole Brace	1	880	2	6,178
E01028957	Shrewsbury	Harlescott	2	1,473	1	4,416
E01028983	Shrewsbury	Sundorne	3	1,920	5	7,210
E01028967	Shrewsbury	Monkmoor	4	2,833	7	7,874
E01029007	S.Shropshire	Ludlow Henley	5	2,917	3	6,353
E01028934	Shrewsbury	Battlefield and Heathgates	6	2,953	6	7,857
E01028853	Bridgnorth	Shifnal Idsall	7	3,477	22	11,755
E01028867	N.Shropshire	Ellesmere and Welshampton	8	3,714	19	11,409
E01029010	S.Shropshire	Ludlow St. Peter's	9	4,044	34	13,357
E01029014	S.Shropshire	Stokesay	10	4,056	50	14,508
E01028873	NShropshire	Market Drayton East	11	4,093	8	8,242
E01028905	Oswestry	Carreg Llwyd	12	4,287	15	10,285
E01028849	Bridgnorth	Highley	13	4,496	18	11,057
E01028838	Bridgnorth	Broseley East	14	4,788	27	12,399
E01028909	Oswestry	Gatacre	15	4,994	16	10,641
E01028968	Shrewsbury	Monkmoor	16	5,067	21	11,707
E01028912	Oswestry	Gobowen	17	5,077	11	9,155
E01028920	Oswestry	St. Martin's	18	5,149	33	13,282
E01028908	Oswestry	Gatacre	19	5,385	13	9,812
E01028933	Shrewsbury	Battlefield and Heathgates	20	5,909	40	13,744
E01028958	Shrewsbury	Harlescott	21	5,912	38	13,663
E01028982	Shrewsbury	Sundorne	22	5,953	36	13,452
E01028891	N.Shropshire	Whitchurch North	23	6,051	9	8,658
E01028995	S.Shropshire	Burford	24	6,174	131	21,753
E01028879	N.Shropshire	Market Drayton South	25	6,329	24	12,048
E01028836	Bridgnorth	Bridgnorth West	26	6,452	43	14,009
E01028876	N.Shropshire	Market Drayton North	27	6,775	20	11,438
E01028904	Oswestry	Carreg Llwyd	28	7,144	46	14,356
E01028894	N.Shropshire	Whitchurch South	29	7,286	25	12,151
E01028897	N.Shropshire	Whitchurch West	30	7,574	23	11,773
E01028965	Shrewsbury	Monkmoor	31	7,599	29	12,603
E01028903	Oswestry	Cambrian	32	8,052	31	12,973
E01028944	Shrewsbury	Castlefields and Quarry	33	8,120	17	10,799
E01029011	South	Ludlow Sheet with Ludford	34	8,509	81	16,605
E01028924	Oswestry	Sweeney and Trefonen	35	8,591	69	15,758
E01028921	Oswestry	St. Martin's	36	9,000	108	18,874
E01028902	Oswestry	Cambrian	37	9,060	95	17,634
E01028886	N.Shropshire	Wem East	38	9,086	57	14,929

\*shaded area indicates SOA's that fall within the top 20% most deprived SOA's nationally

*Please see Information Sheet titled Deprivation in Shropshire IMD04\_01 for a more detailed account of the IMD 2004 and how it is calculated.*



# Index of Multiple Deprivation 2004 Education National Quintiles



### IMD Education

#### IMD Education National Quintiles

EDUCATION, SKILLS AND TRAINING SCORE National quintile

Most

2

3

4

Least

Education Domain

Reproduced from the Ordnance Survey mapping with the permission of the Controller of Her Majesty's Stationery Office (c) Crown copyright. Unauthorised reproduction infringes Crown copyright and may lead to prosecution or civil proceedings. Shropshire County Council 100019801. 2005