





© Mouchel Limited - No Reproductions Without Authority

Do not scale - Use only figured dimensions
 The contractor is to check all dimensions on site and report any discrepancies to the Site Supervisor.
 This drawing is to be read in conjunction with all other standard documentation.

Based upon the Ordnance Survey mapping with permission of the Controller of Her Majesty's Stationery Office © Crown Copyright. Unauthorised reproduction infringes Crown Copyright and may lead to prosecution or civil proceedings. Shropshire Council Licence No. 100049049, 2010.

Key:

-  Catchment Boundary
-  Main River (Environment Agency Classification)
-  Black Poplar
-  Shropshire SINCS (Sites of Importance for Nature Conservation)

Revision	Amendment	Originated by and date	Checked by and date	Approved by and date



Haughmond View, Sitka Drive,
 Shrewsbury Business Park Shrewsbury SY2 6LG
 Tel: 01743 276300 Fax: 01743 276301
 Web Site: www.mouchel.com

Client:



Project:

Much Wenlock IUDMP

Drawing Title:

Environment Agency
 Environmental Record

Drawn By:	Checked By:	Approved By:	Scale: (at A3 size)
JC 29.10.10	KC 29.10.10	KC 29.10.10	NTS

Purpose:	Draft
Information	Issue

Drawing Number:	Revision:
1029214-P-10	-