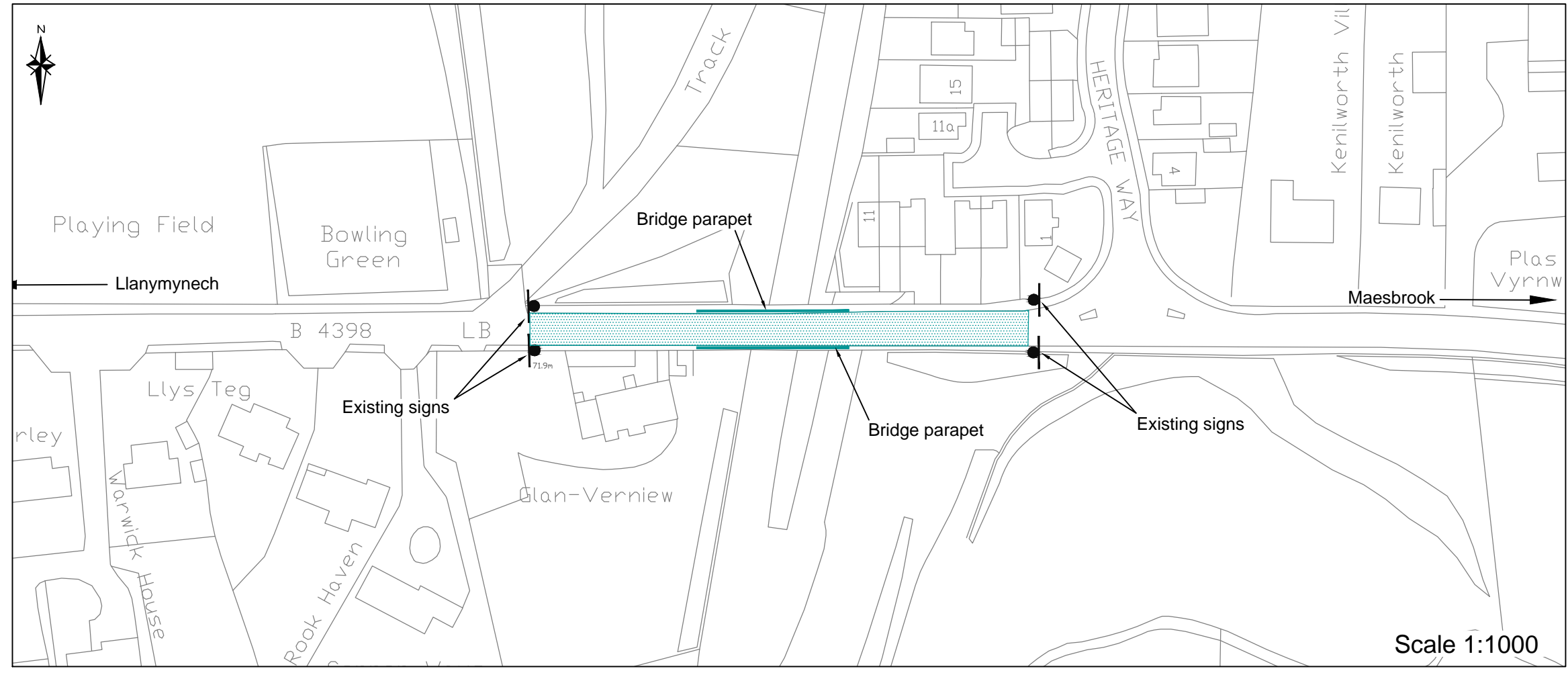
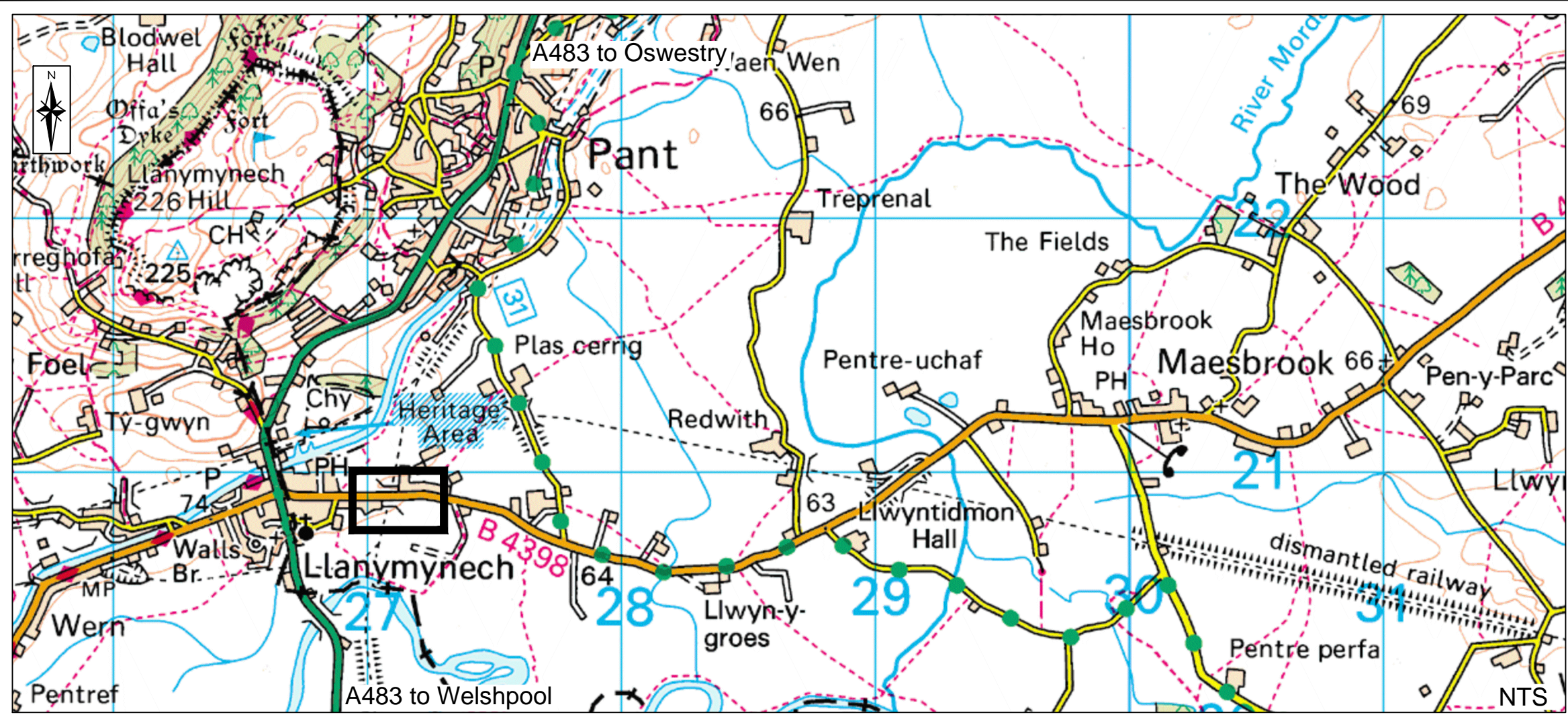


File name G:\CONNECT 2015-18\1078372 - LLANYMYNECH BRIDGE TRO\03 DRAWINGS\PRELIMINARY\1078372-P-101 (CONSULTATION PLAN).DWG , printed on 07 July 2017 14:48:15 , by Annette Polak



**DO NOT SCALE**

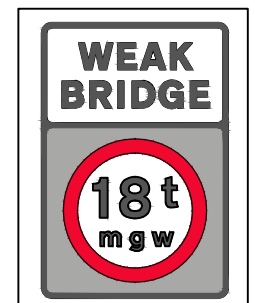
Based upon the Ordnance Survey mapping with permission of the Controller of Her Majesty's Stationary Office © Crown Copyright. Unauthorised reproduction infringes Crown Copyright and may lead to prosecution or civil proceedings. Shropshire Council Licence No. 100049049, 2017.

**Key**

Existing traffic sign to be amended from 7.5T to 18t mgw



Existing sign faces



Proposed sign face

| REV | DATE       | BY | DESCRIPTION                   | CHK | APP  |
|-----|------------|----|-------------------------------|-----|------|
| P01 | 07/07/2017 | AP | FIRST ISSUE- FOR CONSULTATION | DD  | P.FW |

DRAWING STATUS: S2 - FOR INFORMATION



2nd Floor Shirehall, Abbey Foregate, Shrewsbury, SY2 6ND, UK  
T+ 44 (0) 1743 276300  
wsp.com

CLIENT: Shropshire Council

ARCHITECT:

PROJECT: Llanymynech Bridge TRO

TITLE: Consultation Plan

|                       |                       |                                |
|-----------------------|-----------------------|--------------------------------|
| SCALE @ A3:<br>1:1000 | CHECKED:<br>D. Davies | APPROVED:<br>P. Field-Williams |
|-----------------------|-----------------------|--------------------------------|

|                         |                       |                   |                  |
|-------------------------|-----------------------|-------------------|------------------|
| PROJECT No:<br>62240624 | DESIGNED:<br>A. Polak | DRAWN:<br>D. Ross | DATE:<br>June 17 |
|-------------------------|-----------------------|-------------------|------------------|

|                           |             |
|---------------------------|-------------|
| DRAWING No:<br>624/GA/001 | REV:<br>P01 |
|---------------------------|-------------|

© WSP UK Ltd